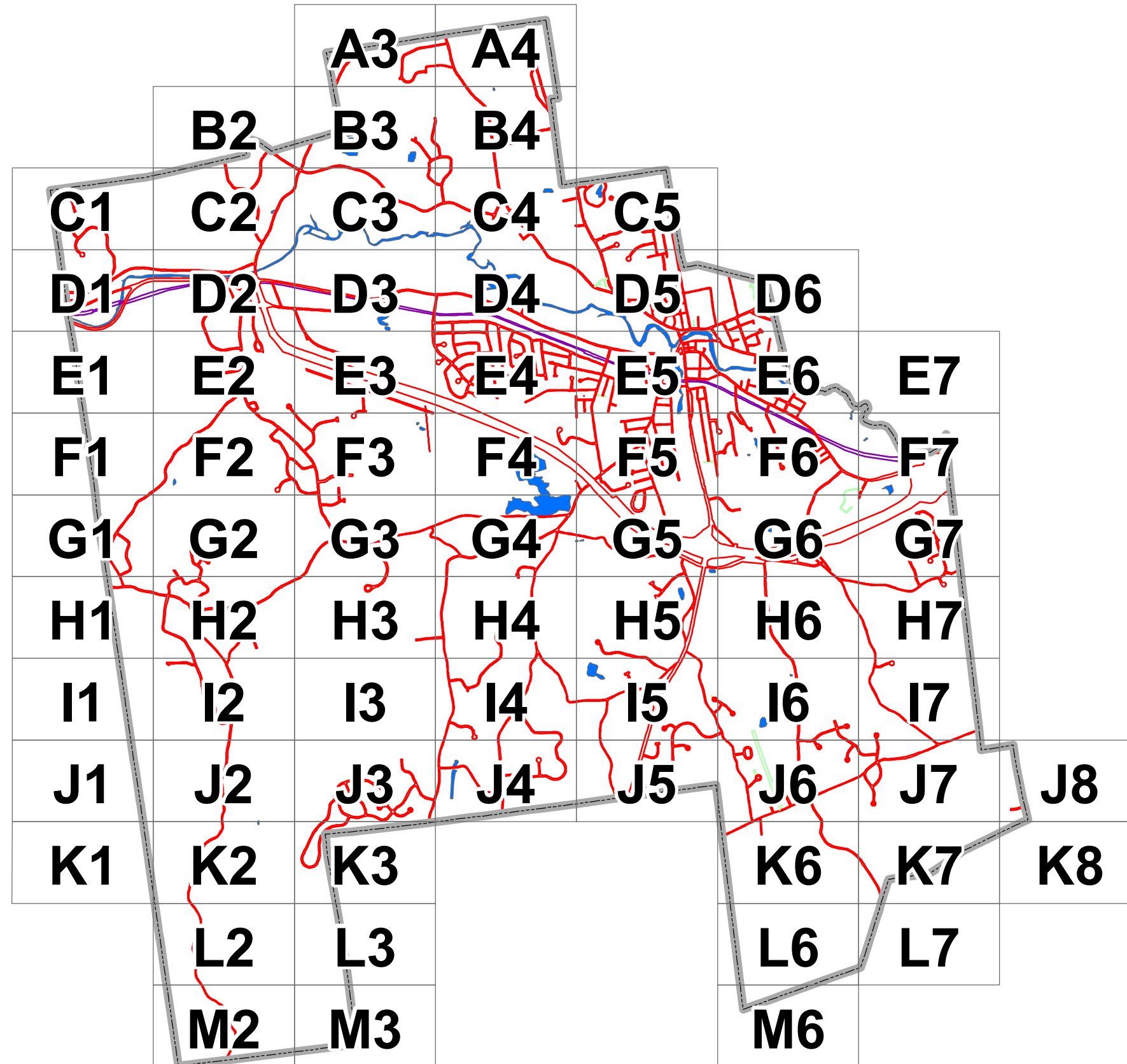


TAX MAPS - APRIL 2020



Maps developed by the Department of Community Development in conjunction with the Assessing Department and CAI Technologies

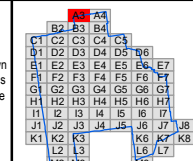




- | | | |
|-----------------|----------|---------------------------|
| Parcel | Class VI | Abandoned/Discontinued Rd |
| Town Owned Land | Wetlands | Conservation Easement |
| Cemetery | Water | Easement |
| State | Road | Private |

MILFORD, NH

This document has been prepared to show approximate lot location only. Information shown is not to be used for deed descriptions. The Community Development Department maintains a continuing program to identify and correct errors. The Department makes no claims to the validity or reliability, or to any implied uses of this representation.

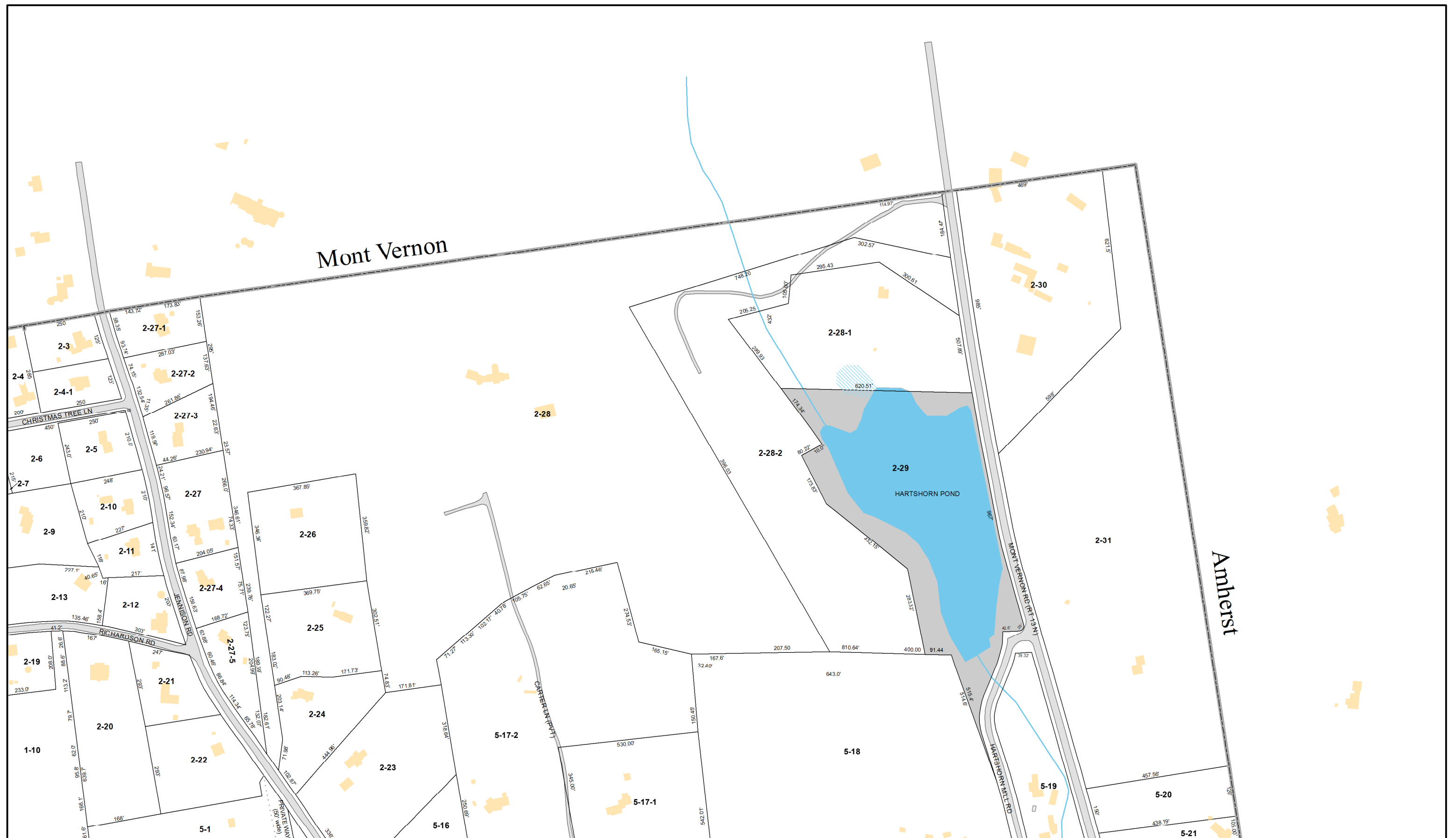


Date:
April 2020

1 inch approx. 300 feet



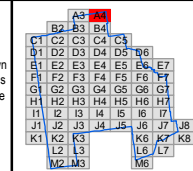
A3



- | | | | | | |
|---|-----------------|---|----------|---|---------------------------|
|  | Parcel |  | Class VI |  | Abandoned/Discontinued Rd |
|  | Town Owned Land |  | Wetlands |  | Conservation Easement |
|  | Cemetery |  | Water |  | Easement |
|  | State |  | Road |  | Private |

MILFORD, NH

This document has been prepared to show approximate lot location only. Information shown is not to be used for deed descriptions. The Community Development Department maintains a continuing program to identify and correct errors. The Department makes no claims to the validity or reliability, or to any implied uses of this representation.



Date:
April 2020

1 inch approx. 300 feet

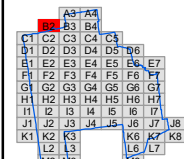


A4




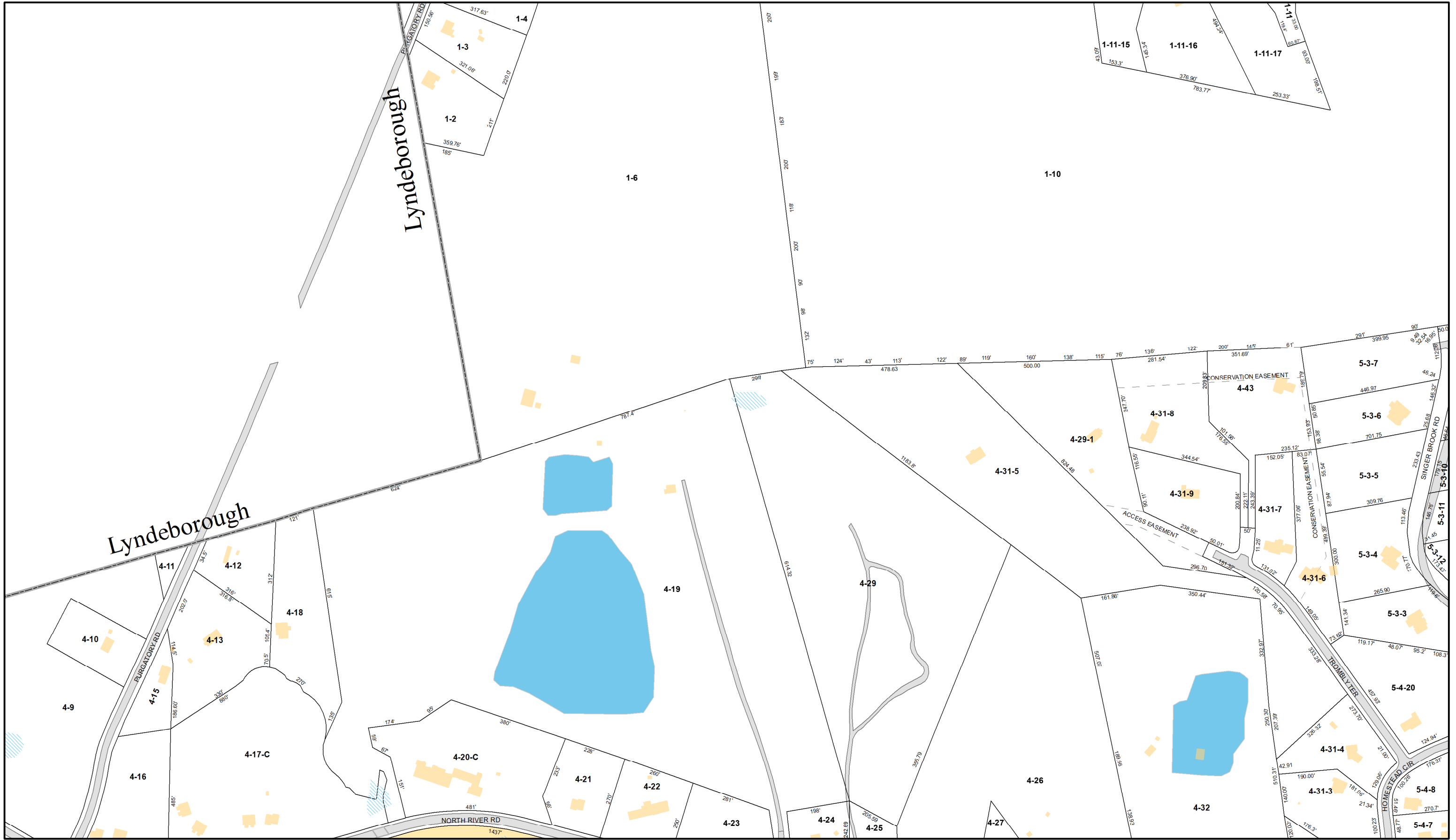
MILFORD, NH

This document has been prepared to show approximate lot location only. Information shown is not to be used for deed descriptions. The Community Development Department maintains a continuing program to identify and correct errors. The Department makes no claims to the validity or reliability, or to any implied uses of this representation.



Date:
April 2020
1 inch approx. 300 feet

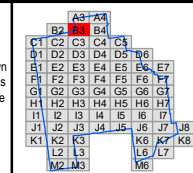




- Parcel
- Town Owned Land
- Cemetery
- State
- Class VI
- Wetlands
- Water
- Road
- Abandoned/Discontinued Rd
- Conservation Easement
- Easement
- Private

MILFORD, NH

This document has been prepared to show approximate lot location only. Information shown is not to be used for deed descriptions. The Community Development Department maintains a continuing program to identify and correct errors. The Department makes no claims to the validity or reliability, or to any implied uses of this representation.



Date:
April 2020
1 inch approx. 300 feet



B3



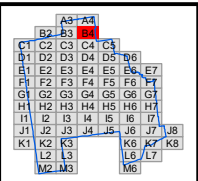
REVISED & REPRINTED BY
CAI Technologies
Precision Mapping. Geospatial Solutions.
11 Pleasant Street, Littleton, NH 03561
800.322.4540 - www.cai-tech.com



- Parcel
- Town Owned Land
- Cemetery
- State
- Class VI
- Wetlands
- Water
- Road
- Abandoned/Discontinued Rd
- Conservation Easement
- Easement
- Private

MILFORD, NH

This document has been prepared to show approximate lot location only. Information shown is not to be used for deed descriptions. The Community Development Department maintains a continuing program to identify and correct errors. The Department makes no claims to the validity or reliability, or to any implied uses of this representation.



Date:
April 2020

1 inch approx. 300 feet



B4



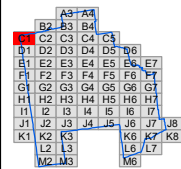
- Parcel
- Town Owned Land
- Cemetery
- State

- Class VI
- Wetlands
- Water
- Road

- Abandoned/Discontinued Rd
- Conservation Easement
- Easement
- Private

MILFORD, NH

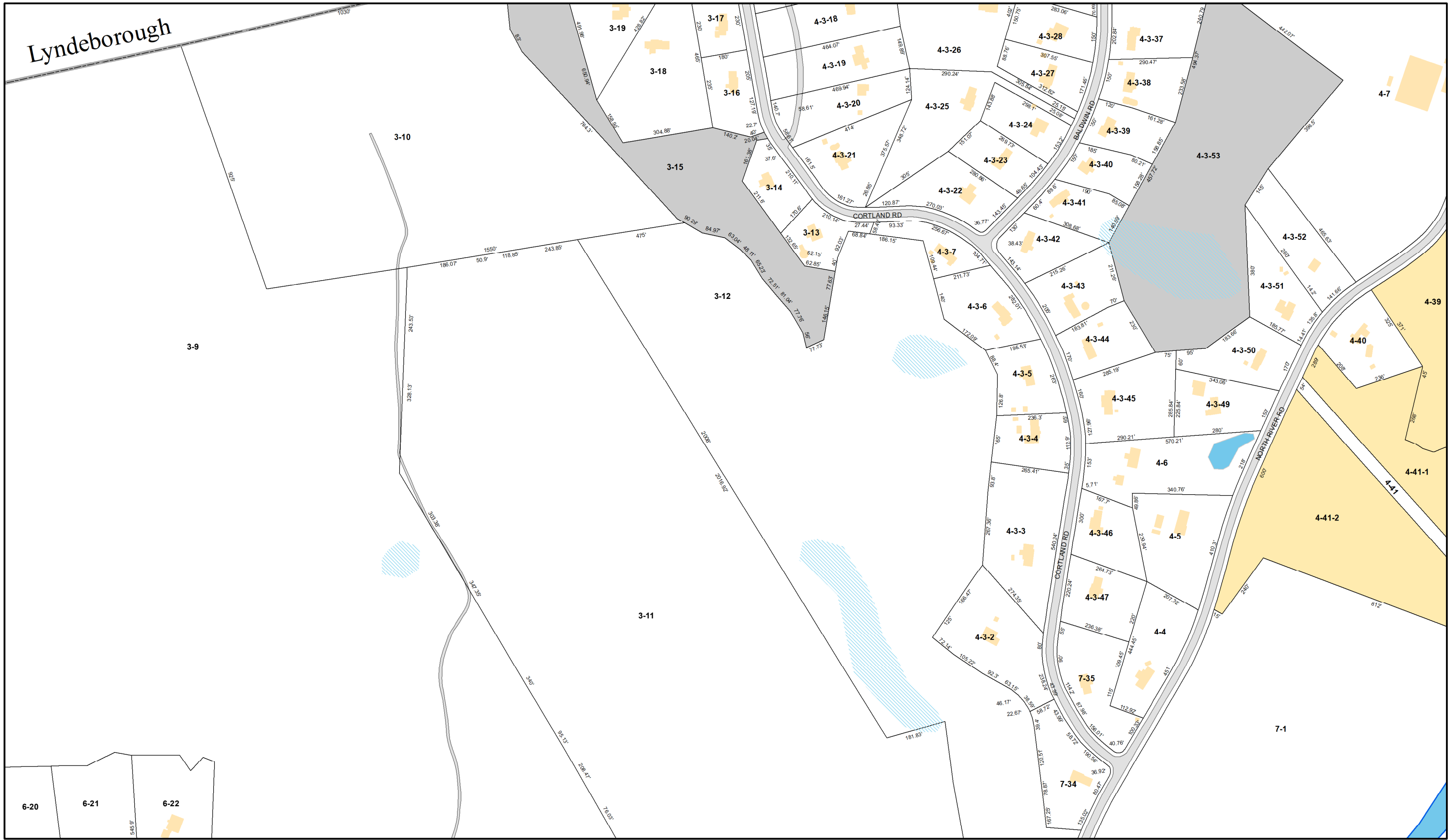
This document has been prepared to show approximate lot location only. Information shown is not to be used for deed descriptions. The Community Development Department maintains a continuing program to identify and correct errors. The Department makes no claims to the validity or reliability, or to any implied uses of this representation.

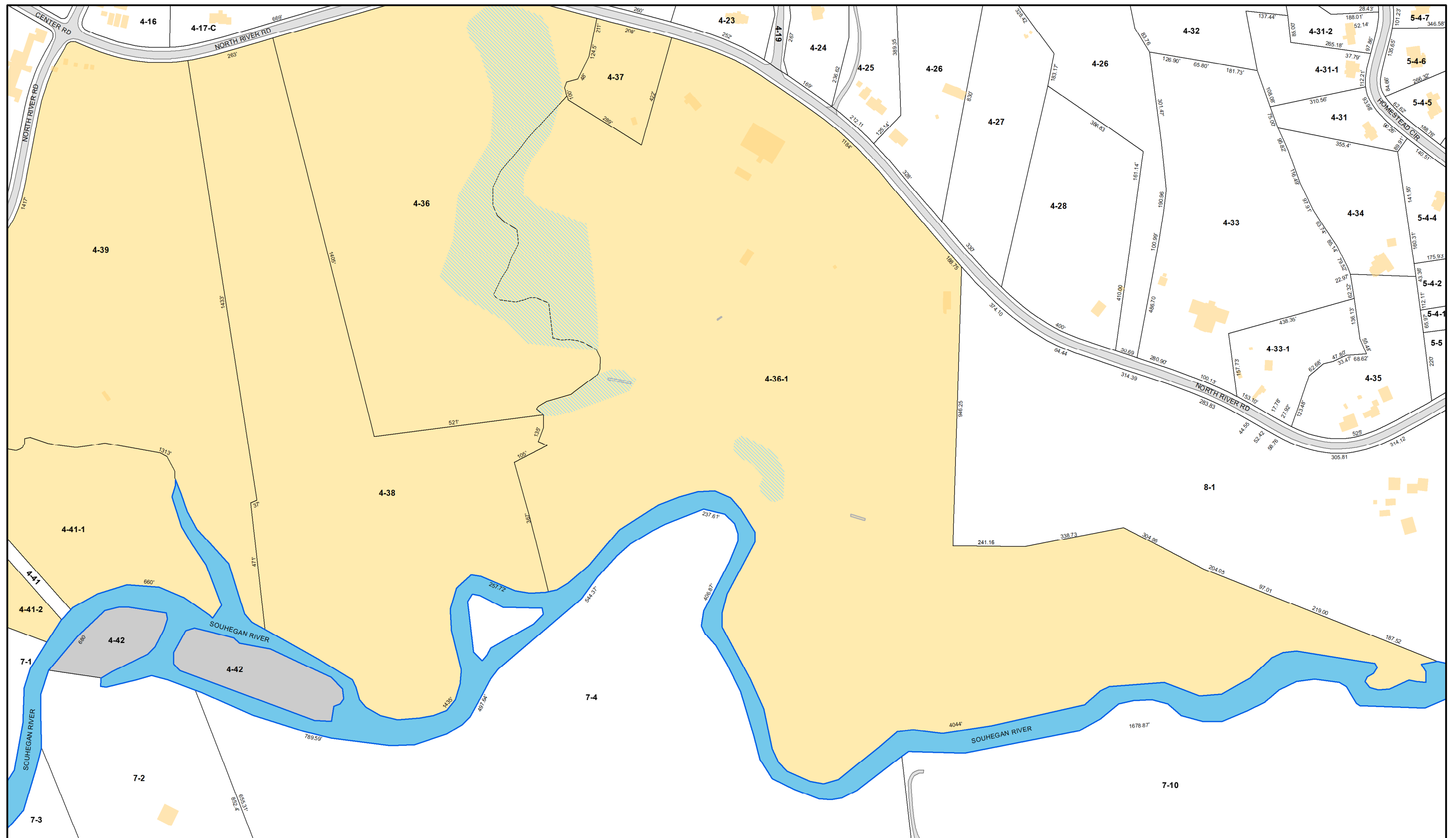


Date:
April 2020
1 inch approx. 300 feet



C1

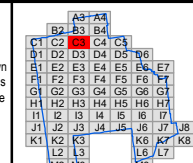




- | | | | | | |
|---|-----------------|---|----------|---|---------------------------|
|  | Parcel |  | Class VI |  | Abandoned/Discontinued Rd |
|  | Town Owned Land |  | Wetlands |  | Conservation Easement |
|  | Cemetery |  | Water |  | Easement |
|  | State |  | Road |  | Private |

MILFORD, NH

This document has been prepared to show approximate lot location only. Information shown is not to be used for deed descriptions. The Community Development Department maintains a continuing program to identify and correct errors. The Department makes no claims to the validity or reliability, or to any implied uses of this representation.

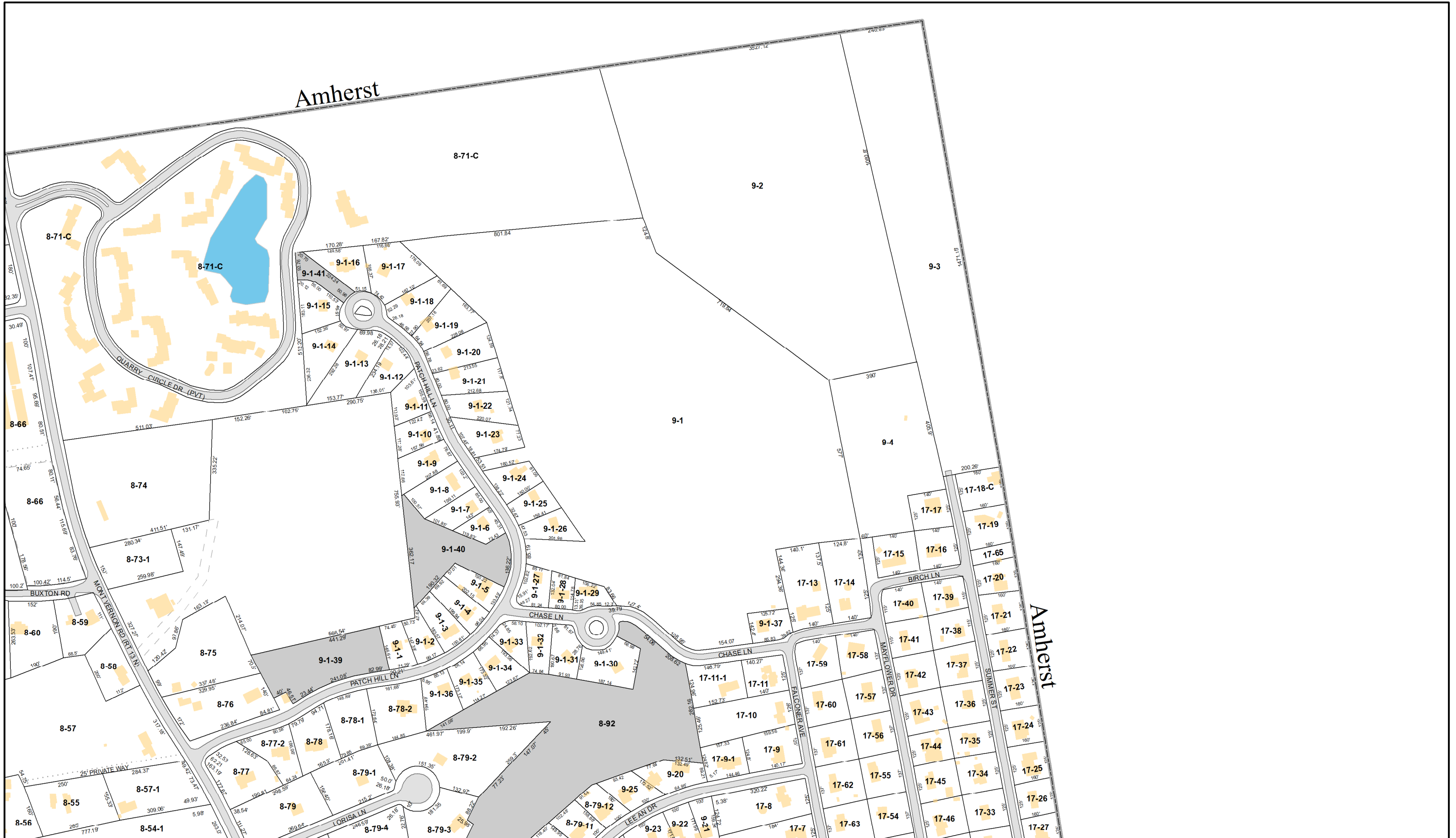


Date:
April 2020

1 inch approx. 300 feet



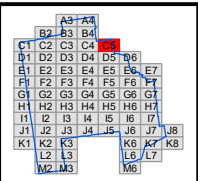
C3



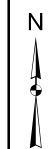
- Parcel
- Town Owned Land
- Cemetery
- State
- Class VI
- Wetlands
- Water
- Road
- Abandoned/Discontinued Rd
- Conservation Easement
- Easement
- Private

MILFORD, NH

This document has been prepared to show approximate lot location only. Information shown is not to be used for deed descriptions. The Community Development Department maintains a continuing program to identify and correct errors. The Department makes no claims to the validity or reliability, or to any implied uses of this representation.



Date:
April 2020
1 inch approx. 300 feet



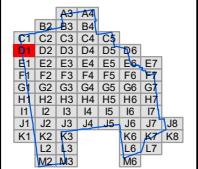
C5



- Parcel
- Town Owned Land
- Cemetery
- State
- Class VI
- Wetlands
- Water
- Road
- Abandoned/Discontinued Rd
- Conservation Easement
- Easement
- Private

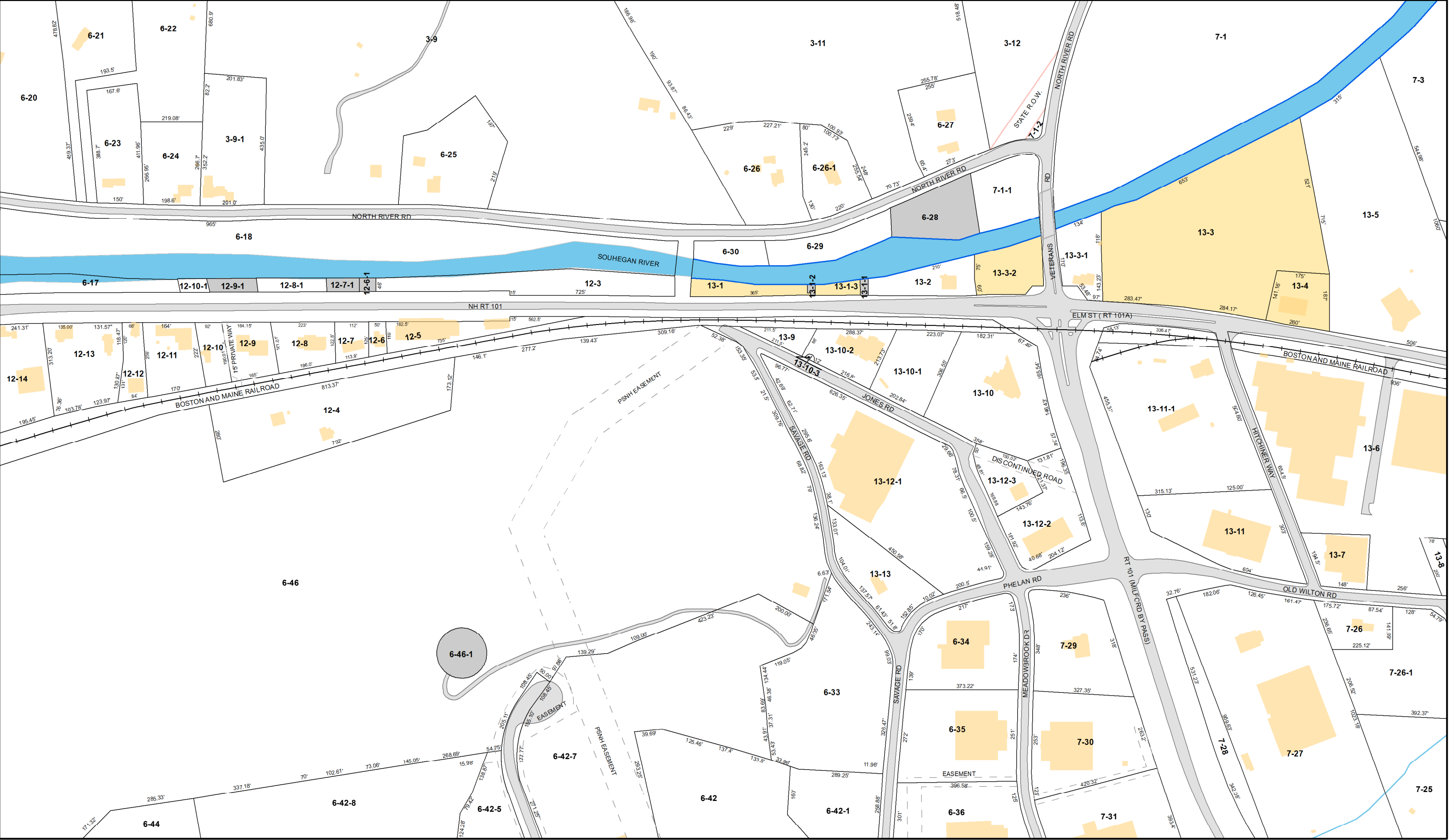
MILFORD, NH

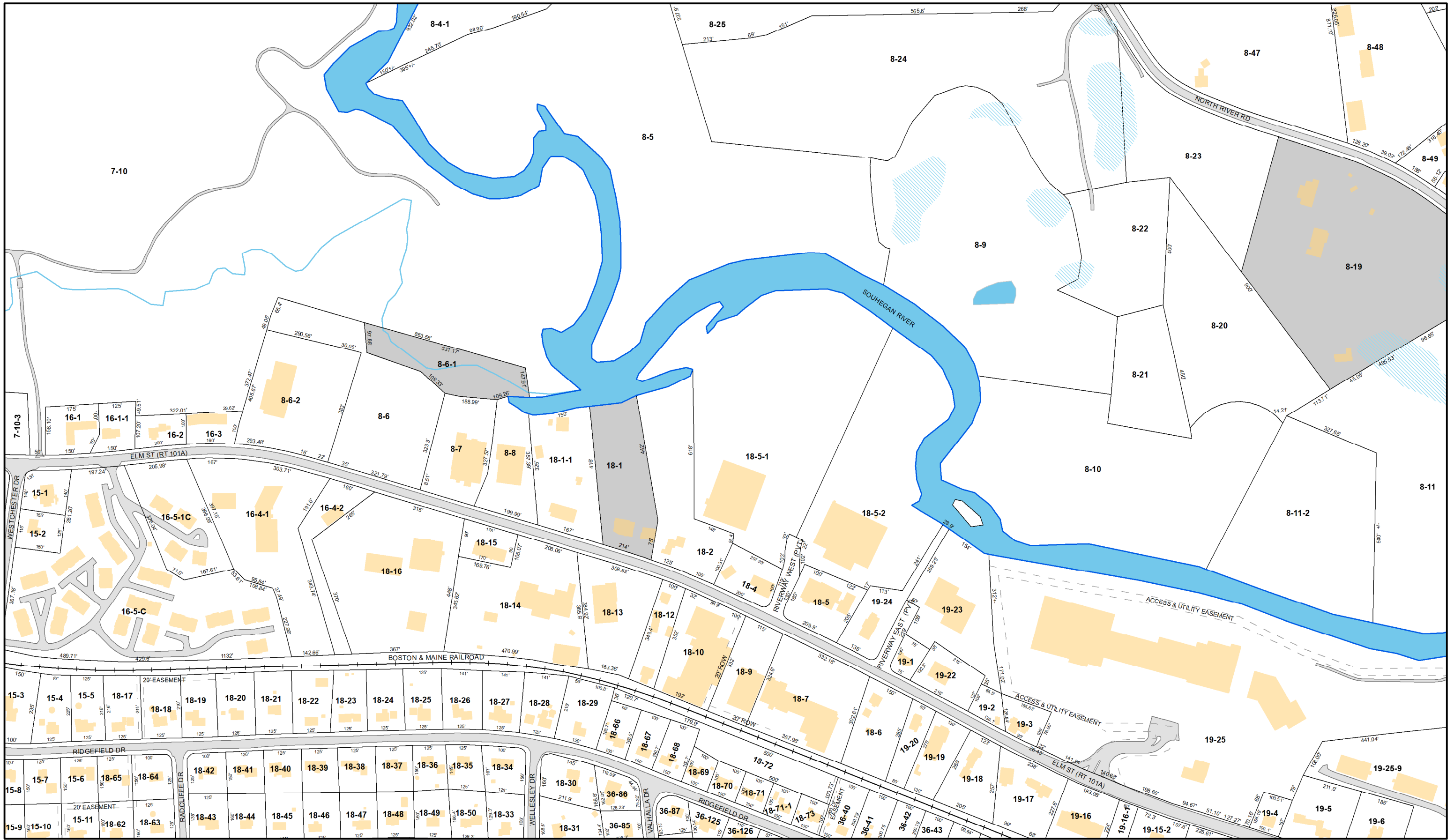
This document has been prepared to show approximate lot location only. Information shown is not to be used for deed descriptions. The Community Development Department maintains a continuing program to identify and correct errors. The Department makes no claims to the validity or reliability, or to any implied uses of this representation.



Date:
April 2020
1 inch approx. 300 feet



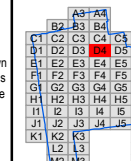




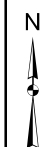
- | | | |
|-----------------|----------|---------------------------|
| Parcel | Class VI | Abandoned/Discontinued Rd |
| Town Owned Land | Wetlands | Conservation Easement |
| Cemetery | Water | Easement |
| State | Road | Private |

MILFORD, NH

This document has been prepared to show approximate lot location only. Information shown is not to be used for deed descriptions. The Community Development Department maintains a continuing program to identify and correct errors. The Department makes no claims to the validity or reliability, or to any implied uses of this representation.



Date:
April 2020
1 inch approx. 300 feet

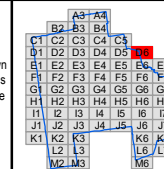


D4



MILFORD, NH

This document has been prepared to show approximate lot location only. Information shown is not to be used for deed descriptions. The Community Development Department maintains a continuing program to identify and correct errors. The Department makes no claims to the validity or reliability, or to any implied uses of this representation.



Date:
April 2020

1 inch approx. 300 feet



D6



CAI Technologies

Precision Mapping. Geospatial Solutions.

11 Pleasant Street, Littleton, NH 03561

800.322.4540 - www.cai-tech.com

REVISED & REPRINTED BY

CAI Technologies

Precision Mapping. Geospatial Solutions.

11 Pleasant Street, Littleton, NH 03561

800.322.4540 - www.cai-tech.com

SEAL

INCORPORATED 1791

MILFORD, N.H.

Parcel

Town Owned Land

Cemetery

State

Class VI

Wetlands

Water

Road

Abandoned/Discontinued Rd

Conservation Easement

Easement

Private

MILFORD, NH

This document has been prepared to show approximate lot location only. Information shown is not to be used for deed descriptions. The Community Development Department maintains a continuing program to identify and correct errors. The Department makes no claims to the validity or reliability, or to any implied uses of this representation.

A3-A4

B2-B3

B4

C1

C2

C3

C4

C5

D1

D2

D3

D4

D5

D6

E1

E2

E3

E4

E5

E6

E7

F1

F2

F3

F4

F5

F6

F7

G1

G2

G3

G4

G5

G6

G7

H1

H2

H3

H4

H5

H6

H7

I1

I2

I3

I4

I5

I6

I7

J1

J2

J3

J4

J5

J6

J7

J8

K1

K2

K3

K4

K5

K6

K7

K8

L1

L2

L3

L4

L5

L6

L7

M1

M2

M3

M4

M5

M6

Date:

April 2020

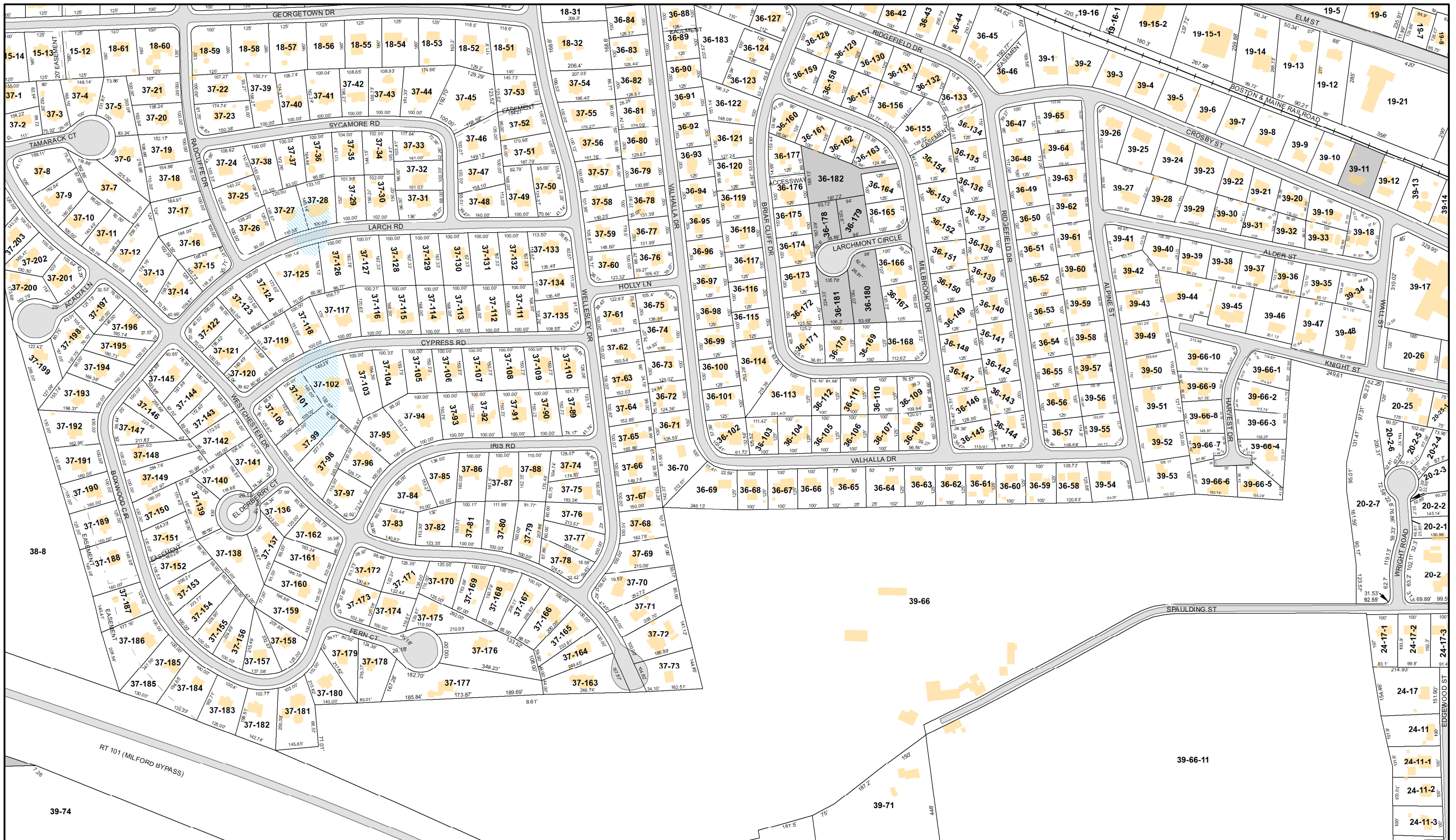
1 inch approx. 300 feet

N

E1







REVISED & REPRINTED BY

CAI Technologies

Precision Mapping. Geospatial Solutions.

11 Pleasant Street, Littleton, NH 03561

800.322.4540 - www.cai-tech.com

Parcel	Class VI	Abandoned/Discontinued Rd
Town Owned Land	Wetlands	Conservation Easement
Cemetery	Water	Easement
State	Road	Private

MILFORD, NH

This document has been prepared to show approximate lot location only. Information shown is not to be used for deed descriptions. The Community Development Department maintains a continuing program to identify and correct errors. The Department makes no claims to the validity or reliability, or to any implied uses of this representation.

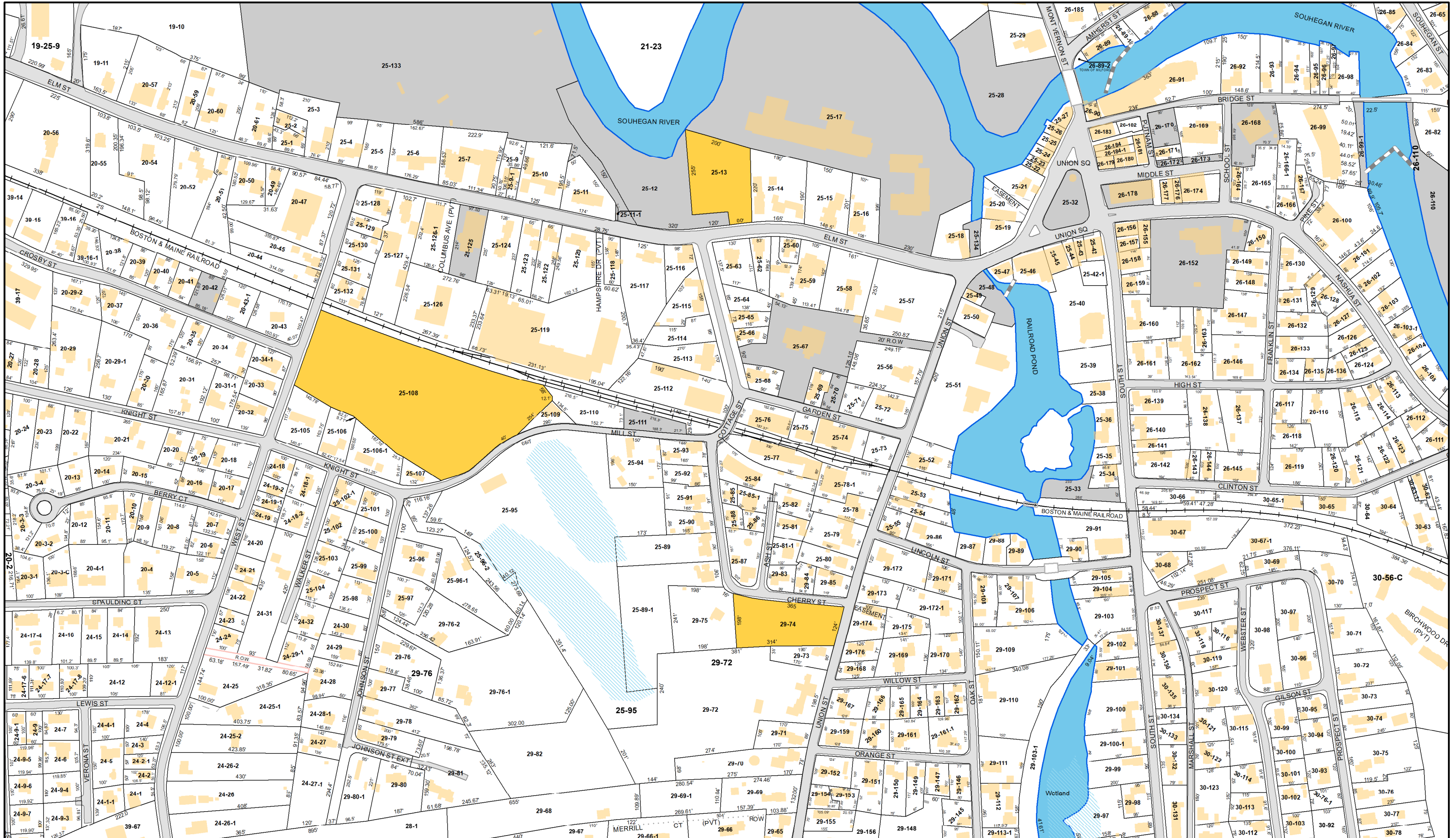
A3-A4	A5-A6
B1-B2	B3-B4
C1-C2	C3-C4
D1-D2	D3-D4
E1-E2	E3-E4
F1-F2	F3-F4
G1-G2	G3-G4
H1-H2	H3-H4
I1-I2	I3-I4
J1-J2	J3-J4
K1-K2	K3-K4
L1-L2	L3-L4
M1-M2	M3-M4

Date:
April 2020

1 inch approx. 300 feet

N

E4

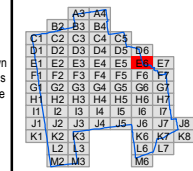




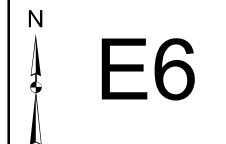
- | | | |
|-----------------|----------|---------------------------|
| Parcel | Class VI | Abandoned/Discontinued Rd |
| Town Owned Land | Wetlands | Conservation Easement |
| Cemetery | Water | Easement |
| State | Road | Private |

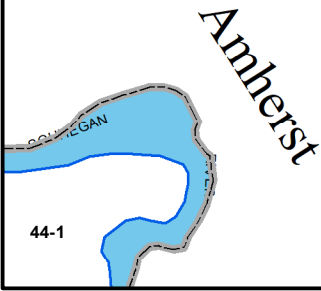
MILFORD, NH

This document has been prepared to show approximate lot location only. Information shown is not to be used for deed descriptions. The Community Development Department maintains a continuing program to identify and correct errors. The Department makes no claims to the validity or reliability, or to any implied uses of this representation.



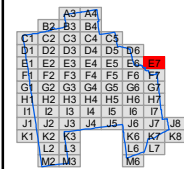
Date:
April 2020
1 inch approx. 300 feet





MILFORD, NH

This document has been prepared to show approximate lot location only. Information shown is not to be used for deed descriptions. The Community Development Department maintains a continuing program to identify and correct errors. The Department makes no claims to the validity or reliability, or to any implied uses of this representation.



Date:
April 2020

1 inch approx. 300 feet



E7



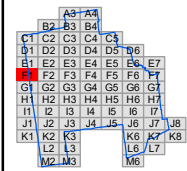
- Parcel
- Town Owned Land
- Cemetery
- State

- Class VI
- Wetlands
- Water
- Road

- Abandoned/Discontinued Rd
- Conservation Easement
- Easement
- Private

MILFORD, NH

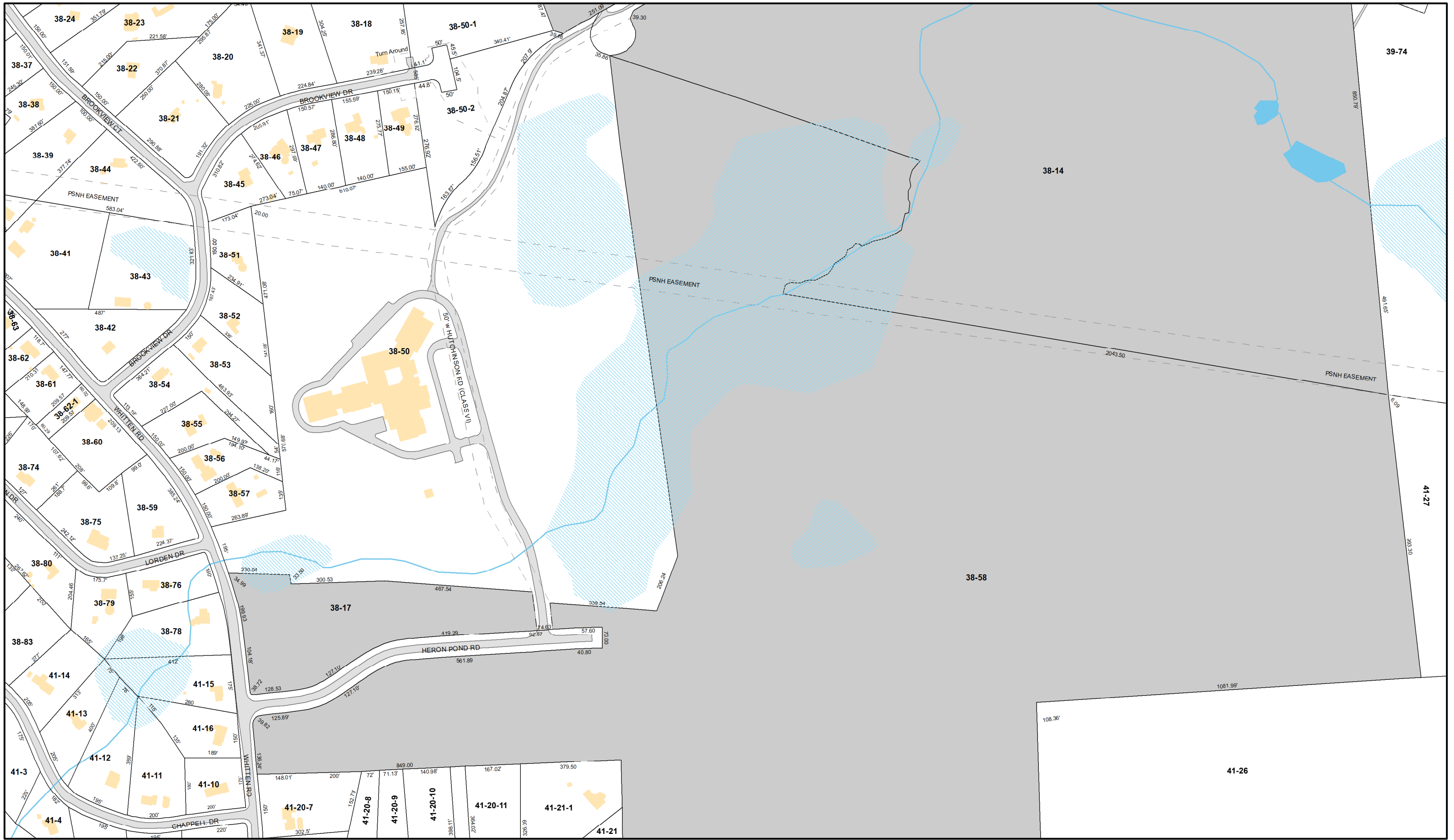
This document has been prepared to show approximate lot location only. Information shown is not to be used for deed descriptions. The Community Development Department maintains a continuing program to identify and correct errors. The Department makes no claims to the validity or reliability, or to any implied uses of this representation.



Date:
April 2020
1 inch approx. 300 feet



F1







REVISED & REPRINTED BY
CAI Technologies
Precision Mapping. Geospatial Solutions.
11 Pleasant Street, Littleton, NH 03561
800.322.4540 - www.cai-tech.com



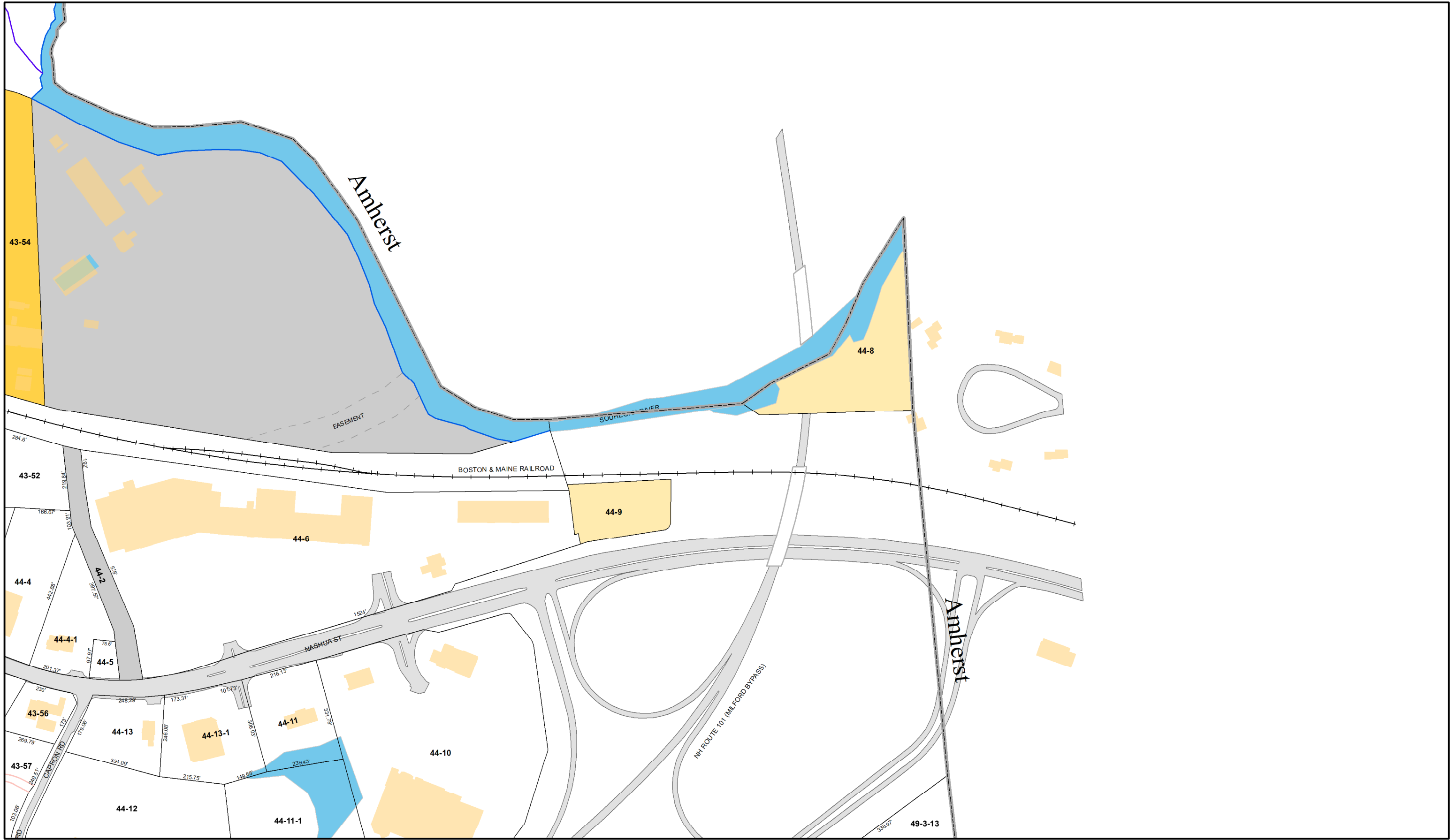
EQUAL & EXACT JUSTICE TO ALL
INCORPORATED 1726
MILFORD, N.H.

 Parcel	 Class VI	 Abandoned/Discontinued Rd
 Town Owned Land	 Wetlands	 Conservation Easement
 Cemetery	 Water	 Easement
 State	 Road	 Private

MILFORD, NH

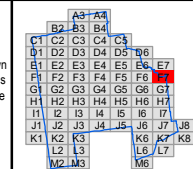
This document has been prepared to show approximate lot location only. Information shown is not to be used for deed descriptions. The Community Development Department maintains a continuing program to identify and correct errors. The Department makes no claims to the validity or reliability, or to any implied uses of this representation.

	<p>Date: April 2020</p> <p>1 inch approx. 300 feet</p>	<p>N</p>  <p>F4</p>
---	---	---



MILFORD, NH

This document has been prepared to show approximate lot location only. Information shown is not to be used for deed descriptions. The Community Development Department maintains a continuing program to identify and correct errors. The Department makes no claims to the validity or reliability, or to any implied uses of this representation.



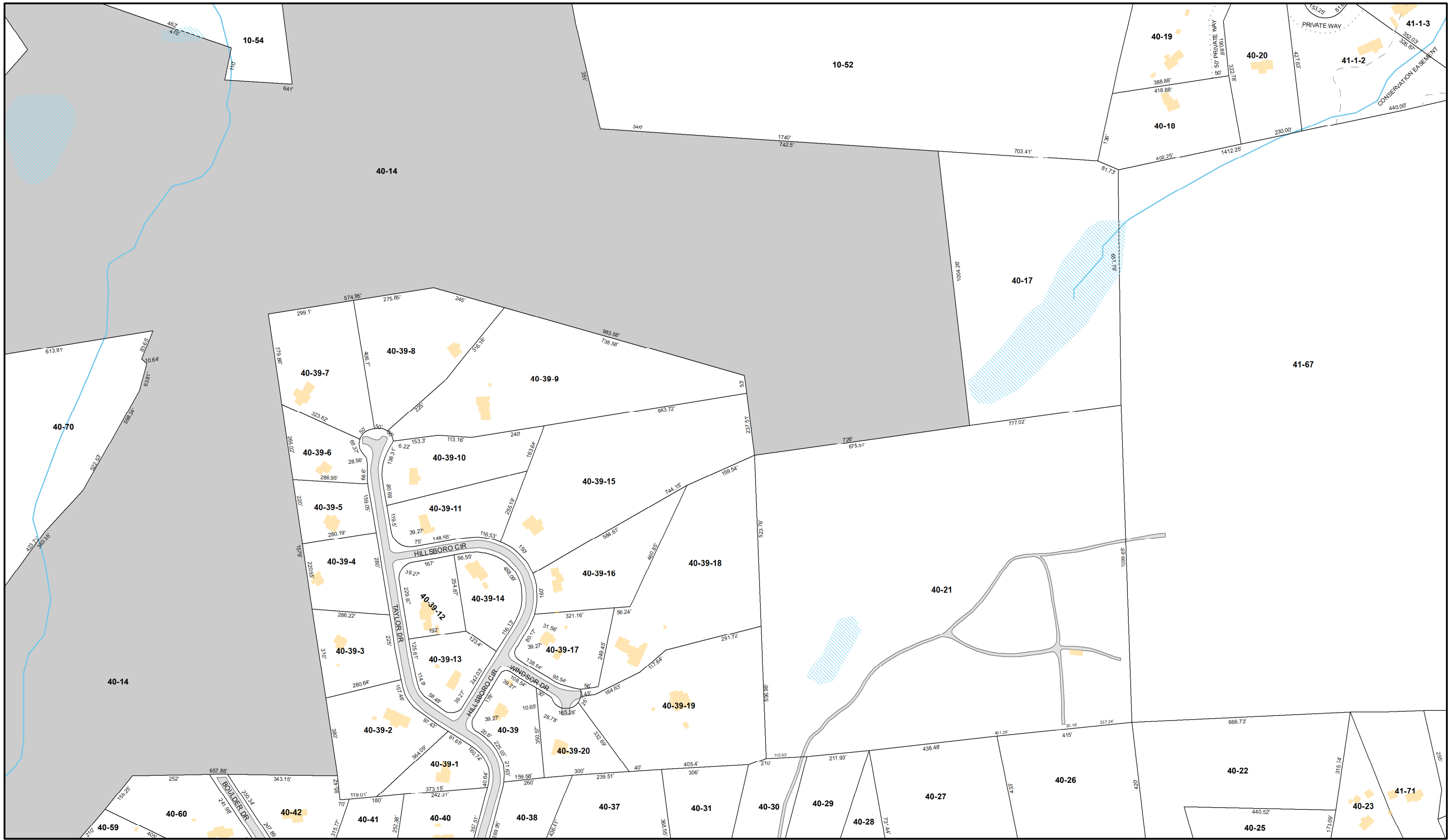
Date:
April 2020

1 inch approx. 300 feet



F7

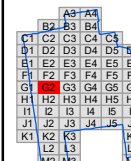




- Parcel
- Town Owned Land
- Cemetery
- State
- Class VI
- Wetlands
- Water
- Road
- Abandoned/Discontinued Rd
- Conservation Easement
- Easement
- Private

MILFORD, NH

This document has been prepared to show approximate lot location only. Information shown is not to be used for deed descriptions. The Community Development Department maintains a continuing program to identify and correct errors. The Department makes no claims to the validity or reliability, or to any implied uses of this representation.

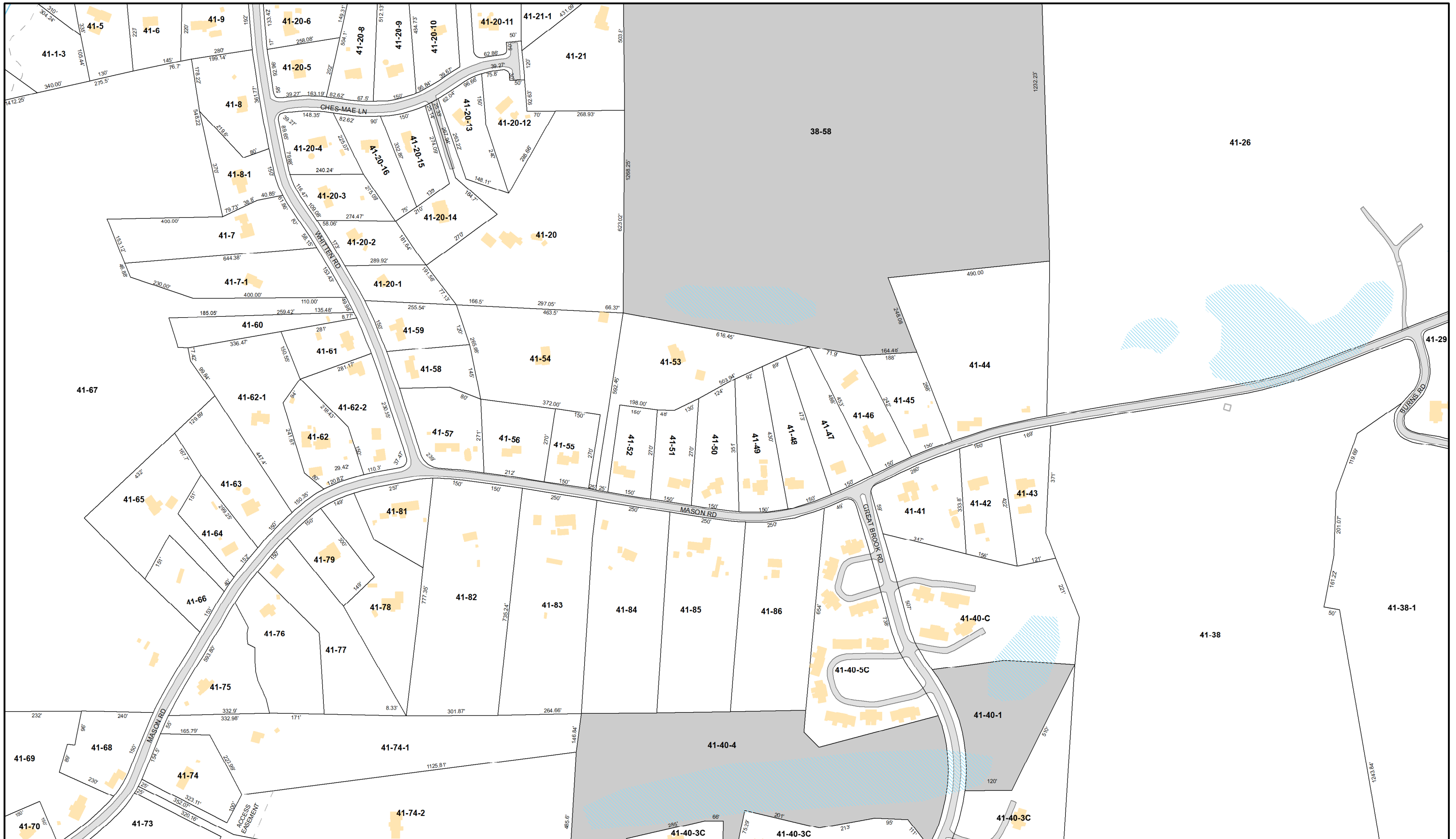


Date:
April 2020

1 inch approx. 300 feet



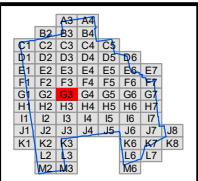
G2



- Parcel
- Town Owned Land
- Cemetery
- State
- Class VI
- Wetlands
- Water
- Road
- Abandoned/Discontinued Rd
- Conservation Easement
- Easement
- Private

MILFORD, NH

This document has been prepared to show approximate lot location only. Information shown is not to be used for deed descriptions. The Community Development Department maintains a continuing program to identify and correct errors. The Department makes no claims to the validity or reliability, or to any implied uses of this representation.



Date:
April 2020
1 inch approx. 300 feet









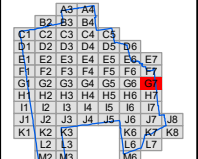
REVISED & REPRINTED BY
CAI Technologies
Precision Mapping. Geospatial Solutions.
11 Pleasant Street, Littleton, NH 03561
800.322.4540 - www.cai-tech.com



- Parcel
- Town Owned Land
- Cemetery
- State
- Class VI
- Wetlands
- Water
- Road
- Abandoned/Discontinued Rd
- Conservation Easement
- Easement
- Private

MILFORD, NH

This document has been prepared to show approximate lot location only. Information shown is not to be used for deed descriptions. The Community Development Department maintains a continuing program to identify and correct errors. The Department makes no claims to the validity or reliability, or to any implied uses of this representation.



Date:
April 2020
1 inch approx. 300 feet



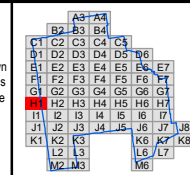
G7



- | | | |
|---|--|---|
|  Parcel | Class VI | Abandoned/Discontinued Rd |
|  Town Owned Land |  Wetlands | Conservation Easement |
|  Cemetery |  Water | Easement |
|  State |  Road | Private |

MILFORD, NH

This document has been prepared to show approximate lot location only. Information shown is not to be used for deed descriptions. The Community Development Department maintains a continuing program to identify and correct errors. The Department makes no claims to the validity or reliability, or to any implied uses of this representation.

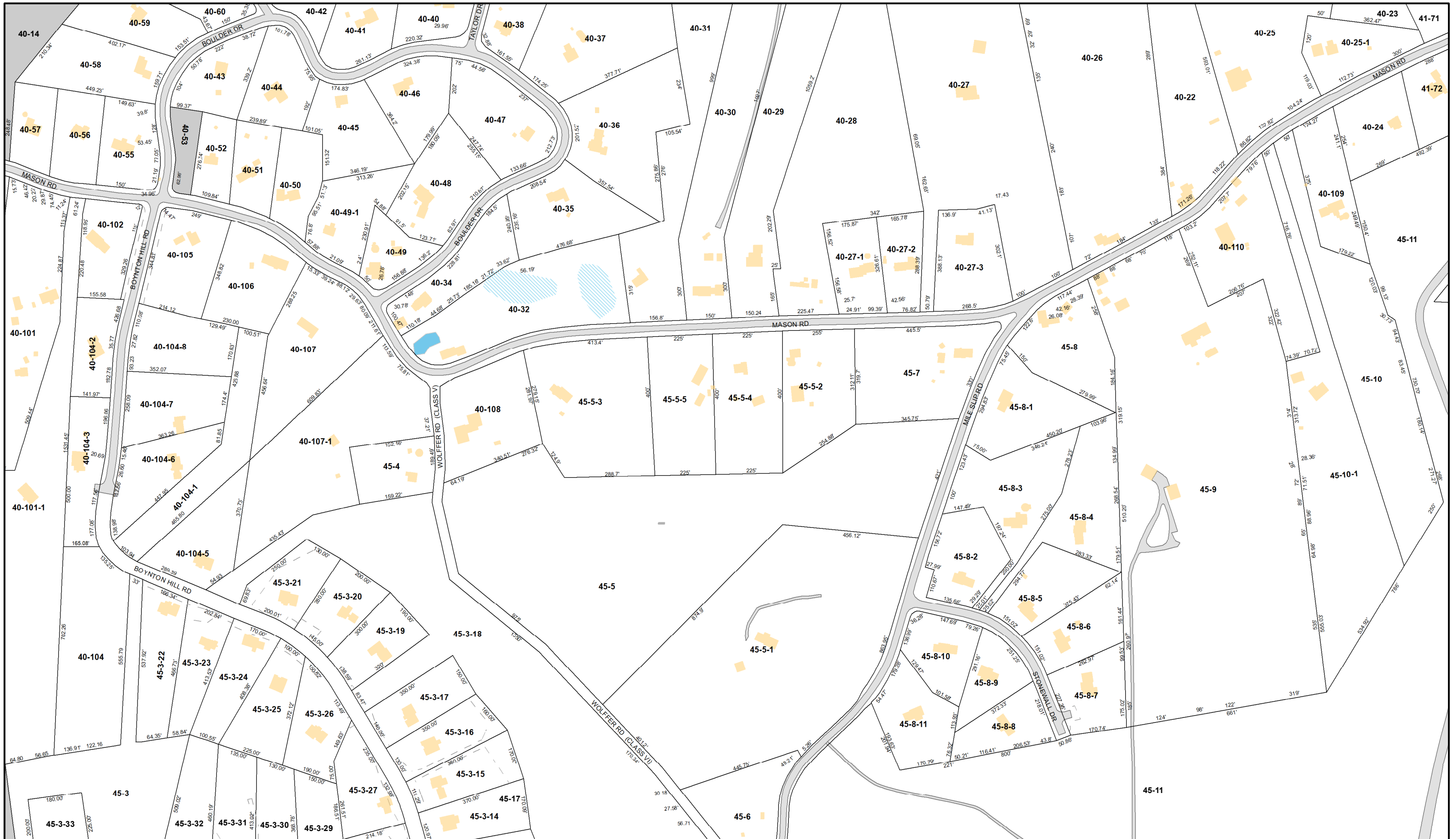


Date:
April 2020

1 inch approx. 300 feet



H1

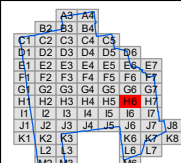






MILFORD, NH

This document has been prepared to show approximate lot location only. Information shown is not to be used for deed descriptions. The Community Development Department maintains a continuing program to identify and correct errors. The Department makes no claims to the validity or reliability, or to any implied uses of this representation.

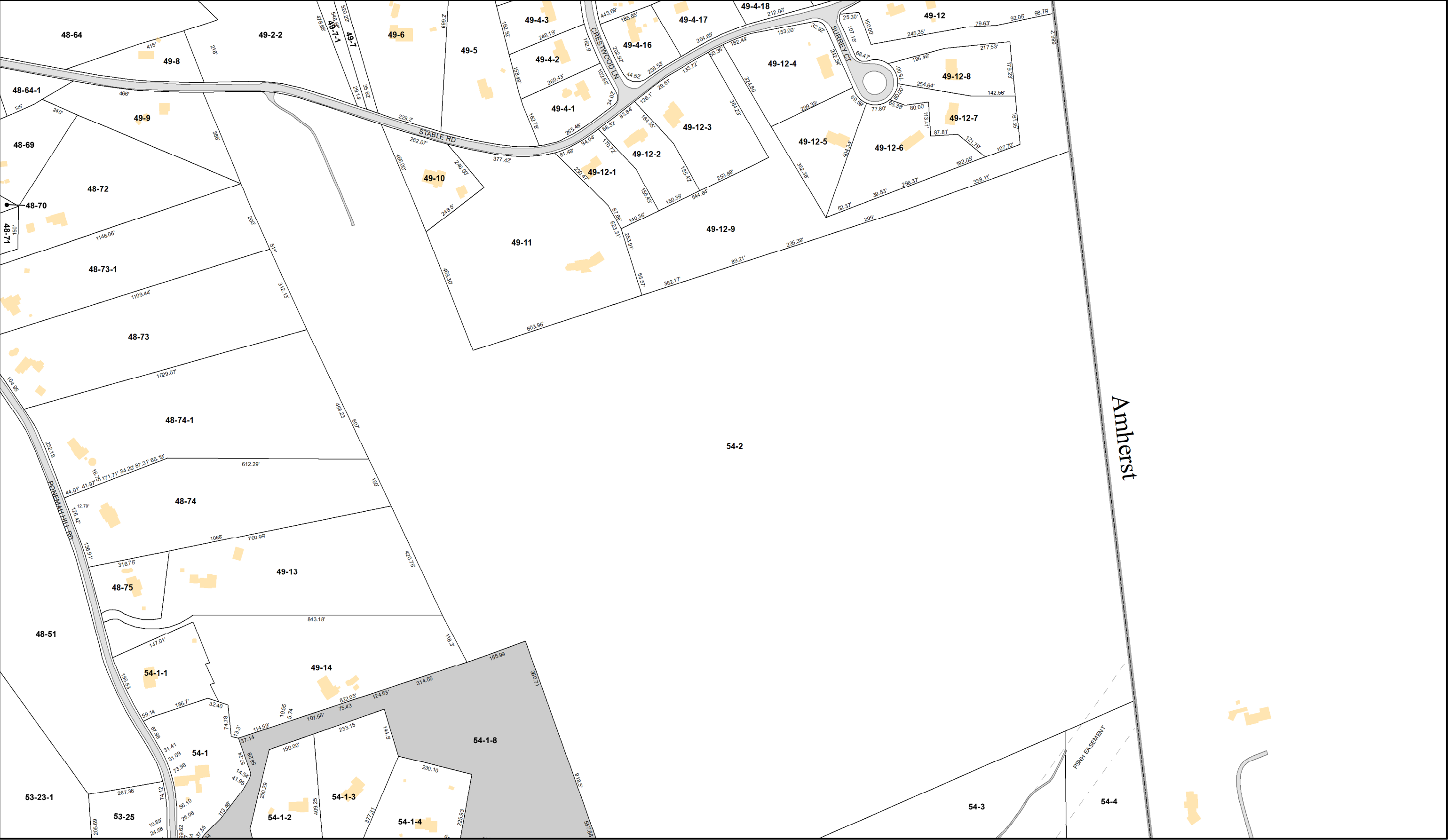



Date:
April 2020

1 inch approx. 300 feet



H6





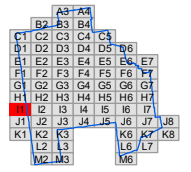
- Parcel
- Town Owned Land
- Cemetery
- State

- Class VI
- Wetlands
- Water
- Road

- Abandoned/Discontinued Rd
- Conservation Easement
- Easement
- Private

MILFORD, NH

This document has been prepared to show approximate lot location only. Information shown is not to be used for deed descriptions. The Community Development Department maintains a continuing program to identify and correct errors. The Department makes no claims to the validity or reliability, or to any implied uses of this representation.



Date:
April 2020
1 inch approx. 300 feet

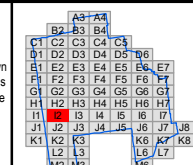




- | | | | | | |
|---|-----------------|---|----------|---|---------------------------|
|  | Parcel |  | Class VI |  | Abandoned/Discontinued Rd |
|  | Town Owned Land |  | Wetlands |  | Conservation Easement |
|  | Cemetery |  | Water |  | Easement |
|  | State |  | Road |  | Private |

MILFORD, NH

This document has been prepared to show approximate lot location only. Information shown is not to be used for deed descriptions. The Community Development Department maintains a continuing program to identify and correct errors. The Department makes no claims to the validity or reliability, or to any implied uses of this representation.



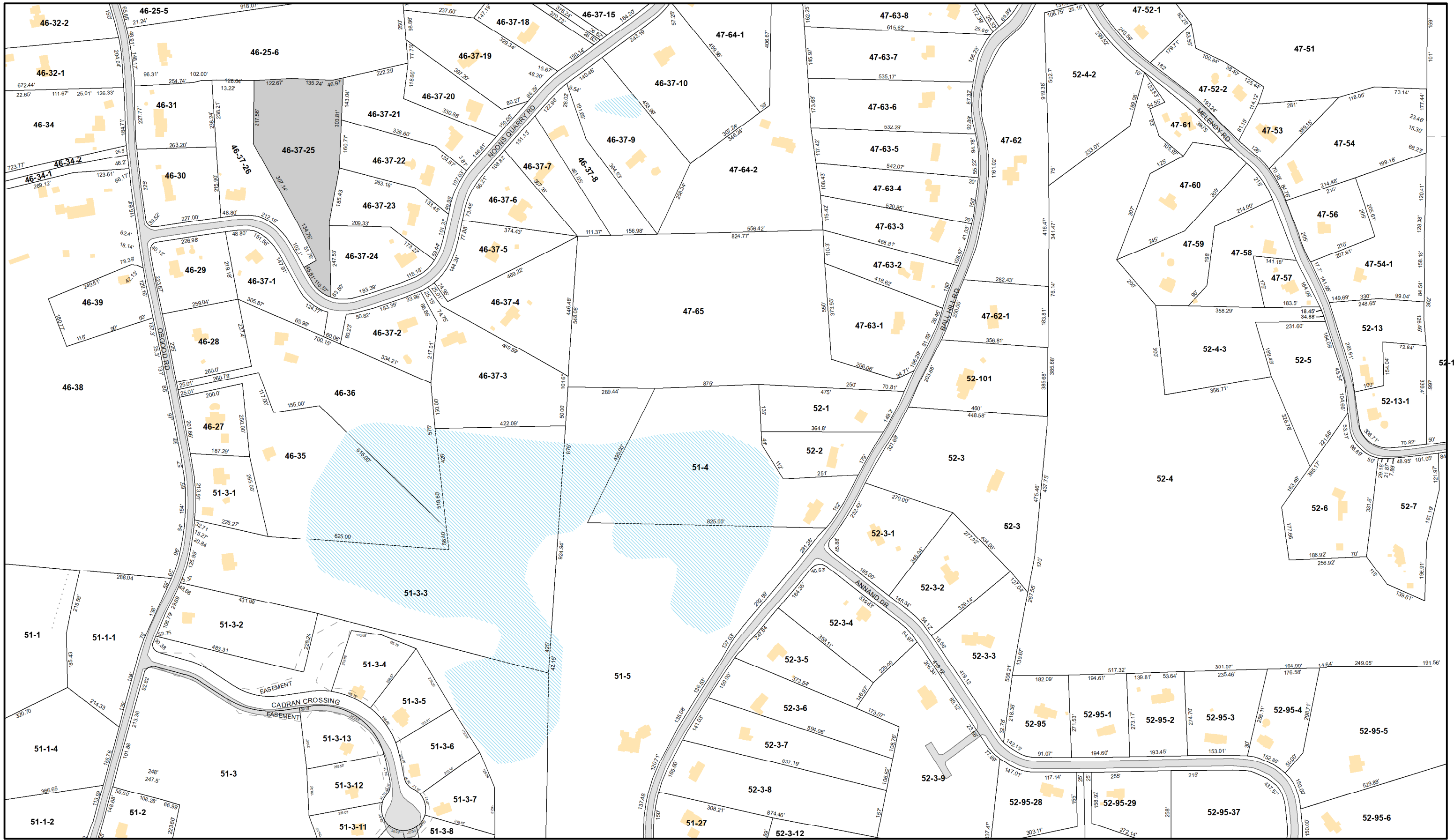
Date:
April 2020

1 inch approx. 300 feet



12





REVISED & REPRINTED BY
CAI Technologies
Precision Mapping. Geospatial Solutions.

11 Pleasant Street, Littleton, NH 03561
800.322.4540 - www.cai-tech.com



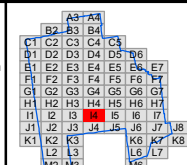
Parcel
Town Owned Land
Cemetery
State

Class VI
Wetlands
Water
Road

Abandoned/Discontinued Rd
Conservation Easement
Easement
Private

MILFORD, NH

This document has been prepared to show approximate lot location only. Information shown is not to be used for deed descriptions. The Community Development Department maintains a continuing program to identify and correct errors. The Department makes no claims to the validity or reliability, or to any implied uses of this representation.

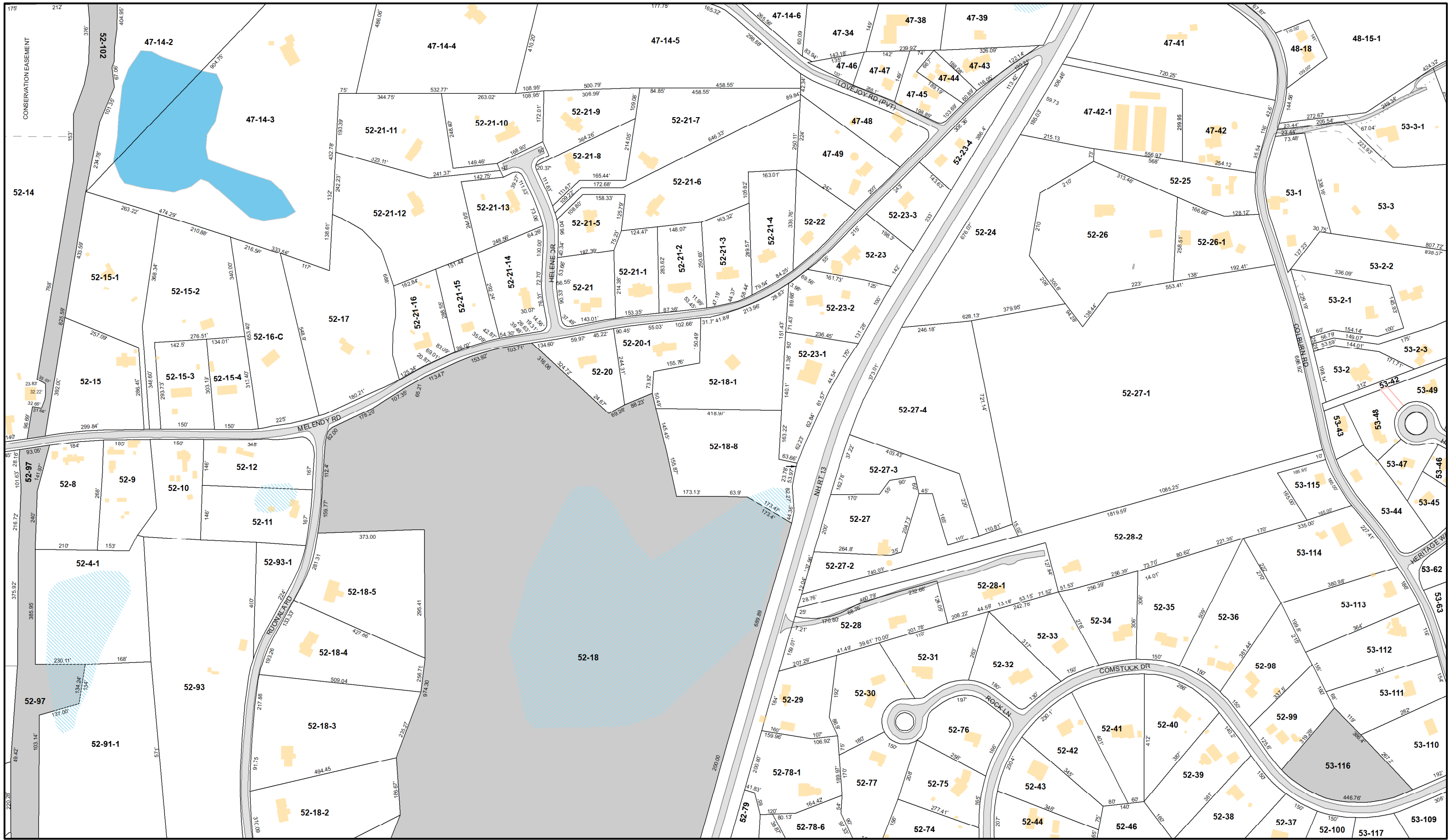


Date:
April 2020

1 inch approx. 300 feet

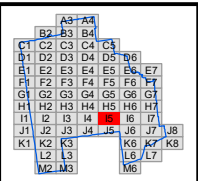


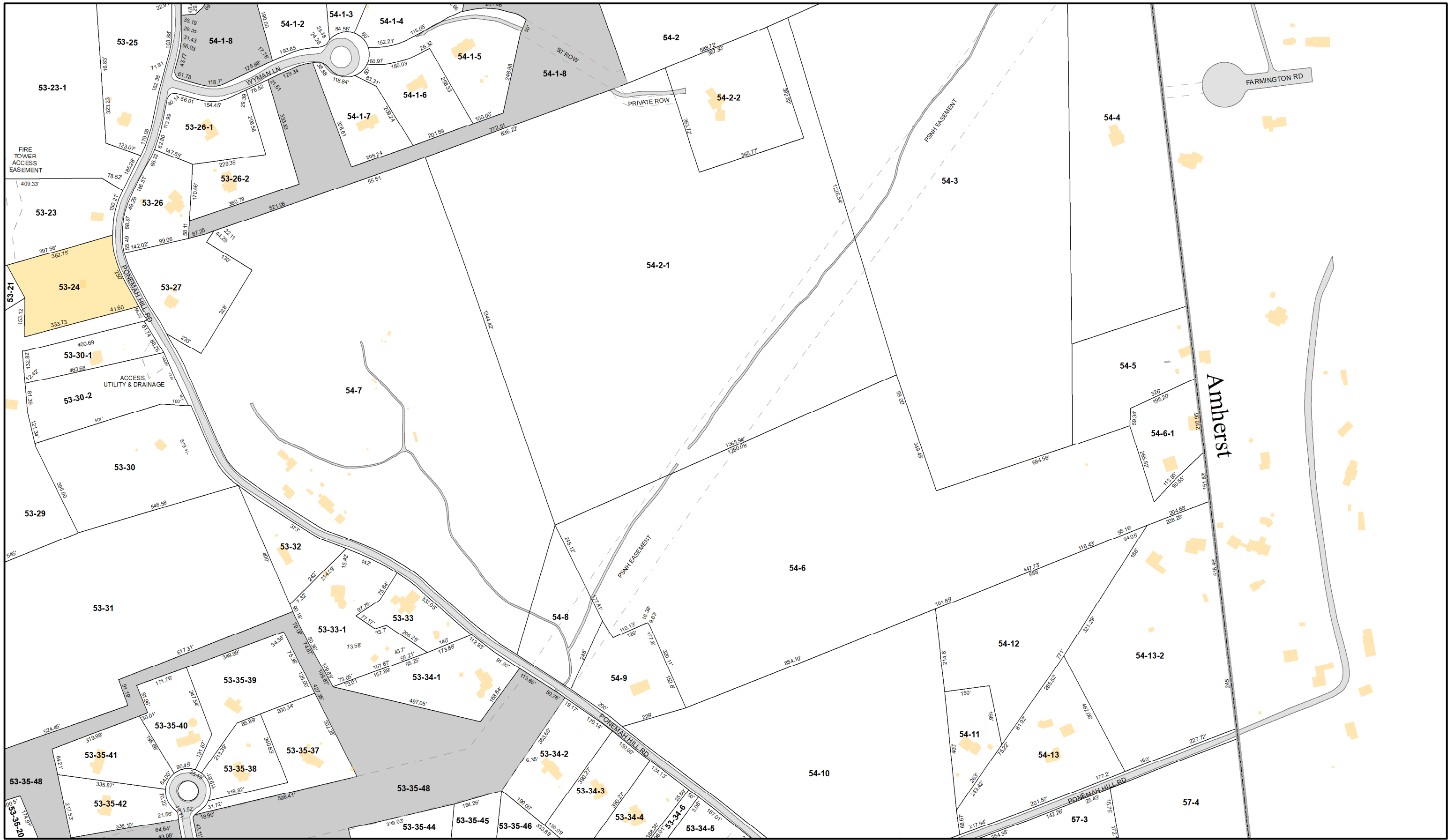
14



MILFORD, NH

This document has been prepared to show approximate lot location only. Information shown is not to be used for deed descriptions. The Community Development Department maintains a continuing program to identify and correct errors. The Department makes no claims to the validity or reliability, or to any implied uses of this representation.

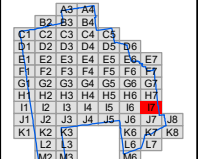




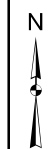
- Parcel
- Town Owned Land
- Cemetery
- State
- Class VI
- Wetlands
- Water
- Road
- Abandoned/Discontinued Rd
- Conservation Easement
- Easement
- Private


MILFORD, NH

This document has been prepared to show approximate lot location only. Information shown is not to be used for deed descriptions. The Community Development Department maintains a continuing program to identify and correct errors. The Department makes no claims to the validity or reliability, or to any implied uses of this representation.



Date:
April 2020
1 inch approx. 300 feet







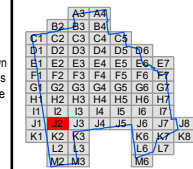
- Parcel
- Town Owned Land
- Cemetery
- State

- Class VI
- Wetlands
- Water
- Road

- Abandoned/Discontinued Rd
- Conservation Easement
- Easement
- Private

MILFORD, NH

This document has been prepared to show approximate lot location only. Information shown is not to be used for deed descriptions. The Community Development Department maintains a continuing program to identify and correct errors. The Department makes no claims to the validity or reliability, or to any implied uses of this representation.

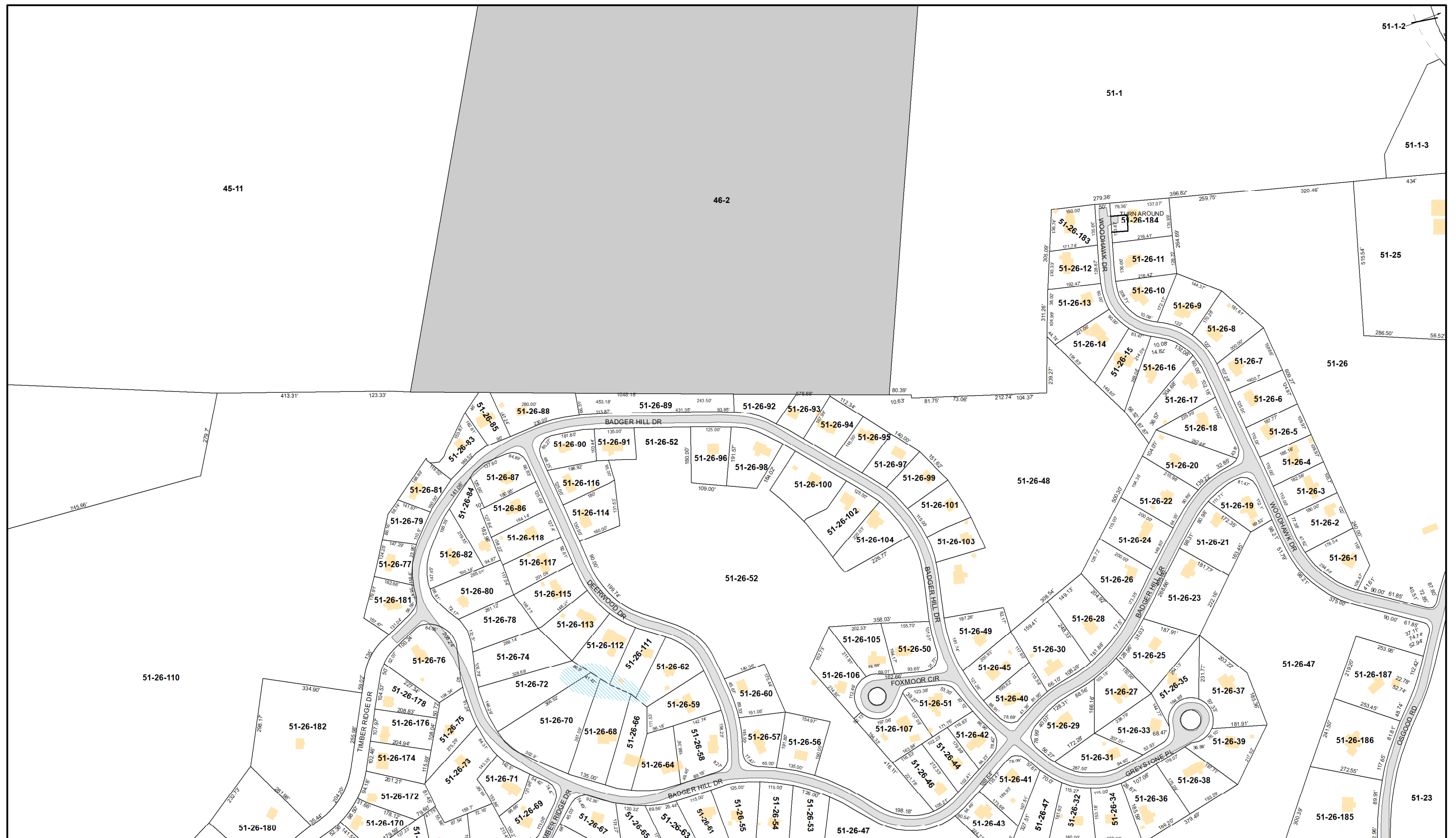


Date:
April 2020

1 inch approx. 300 feet



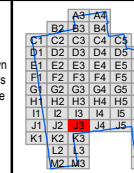
J2



- | | | |
|---|--|---|
|  Parcel |  Class VI |  Abandoned/Discontinued Rd |
|  Town Owned Land |  Wetlands |  Conservation Easement |
|  Cemetery |  Water |  Easement |
|  State |  Road |  Private |

MILFORD, NH

This document has been prepared to show approximate lot location only. Information shown is not to be used for deed descriptions. The Community Development Department maintains a continuing program to identify and correct errors. The Department makes no claims to the validity or reliability, or to any implied uses of this representation.



Date:
April 2020

1 inch approx. 300 feet



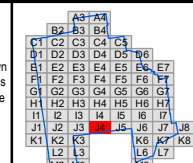
J3



- | | | |
|---|--|---|
|  Parcel |  Class VI |  Abandoned/Discontinued Rd |
|  Town Owned Land |  Wetlands |  Conservation Easement |
|  Cemetery |  Water |  Easement |
|  State |  Road |  Private |

MILFORD, NH

This document has been prepared to show approximate lot location only. Information shown is not to be used for deed descriptions. The Community Development Department maintains a continuing program to identify and correct errors. The Department makes no claims to the validity or reliability, or to any implied uses of this representation.



Date:
April 2020

1 inch approx. 300 feet



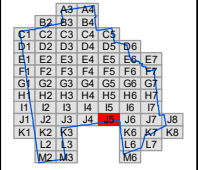
J4



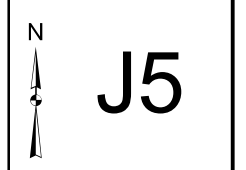
- Parcel
- Town Owned Land
- Cemetery
- State
- Class VI
- Wetlands
- Water
- Road
- Abandoned/Discontinued Rd
- Conservation Easement
- Easement
- Private

MILFORD, NH

This document has been prepared to show approximate lot location only. Information shown is not to be used for deed descriptions. The Community Development Department maintains a continuing program to identify and correct errors. The Department makes no claims to the validity or reliability, or to any implied uses of this representation.




Date:
April 2020
1 inch approx. 300 feet









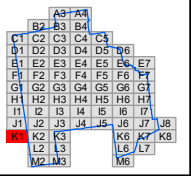
- Parcel
- Town Owned Land
- Cemetery
- State

- Class VI
- Wetlands
- Water
- Road

- Abandoned/Discontinued Rd
- Conservation Easement
- Easement
- Private

MILFORD, NH

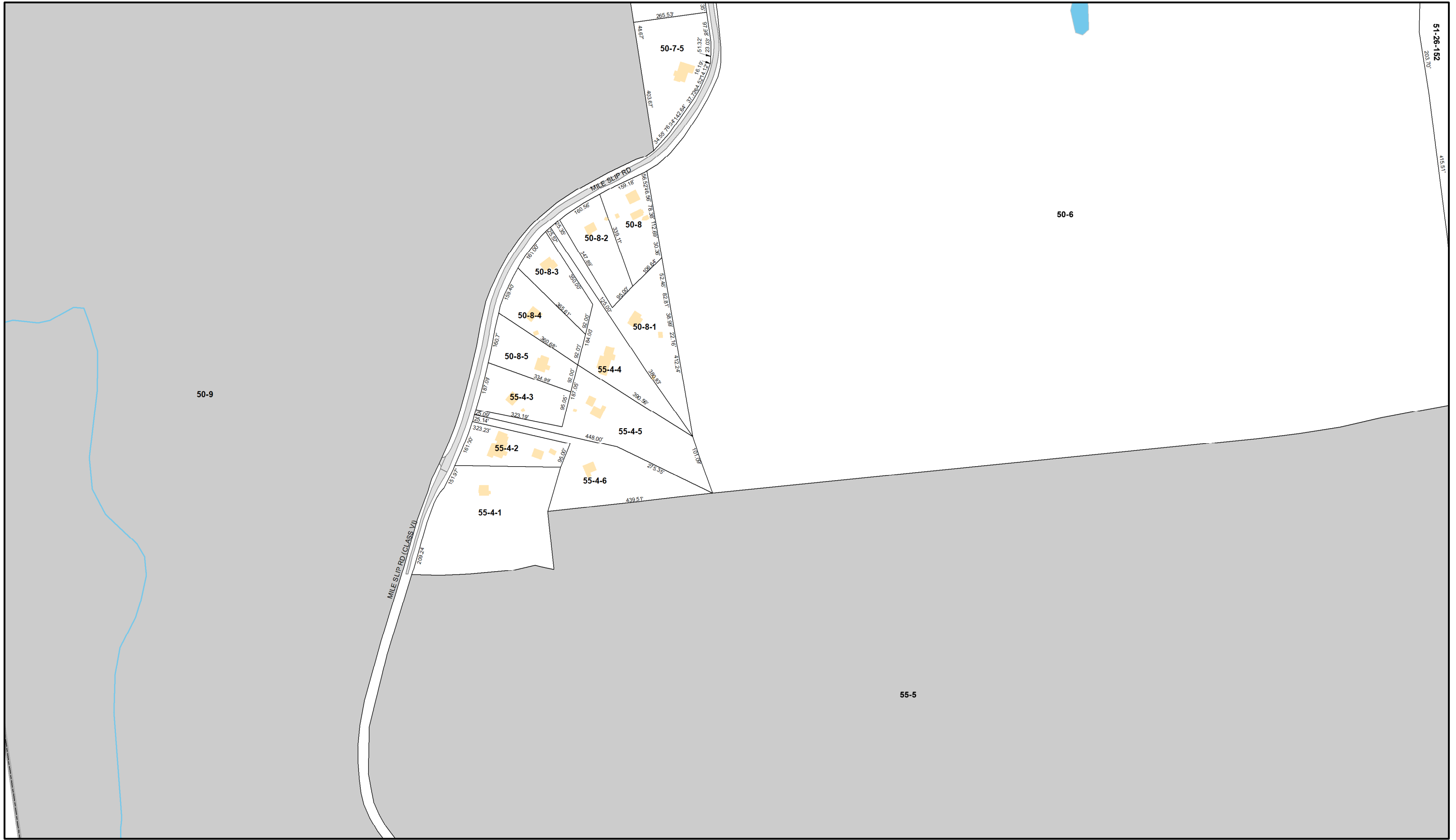
This document has been prepared to show approximate lot location only. Information shown is not to be used for deed descriptions. The Community Development Department maintains a continuing program to identify and correct errors. The Department makes no claims to the validity or reliability, or to any implied uses of this representation.



Date:
April 2020
1 inch approx. 300 feet



K1



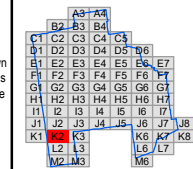
- Parcel
- Town Owned Land
- Cemetery
- State

- Class VI
- Wetlands
- Water
- Road

- Abandoned/Discontinued Rd
- Conservation Easement
- Easement
- Private

MILFORD, NH

This document has been prepared to show approximate lot location only. Information shown is not to be used for deed descriptions. The Community Development Department maintains a continuing program to identify and correct errors. The Department makes no claims to the validity or reliability, or to any implied uses of this representation.



Date:
April 2020

1 inch approx. 300 feet



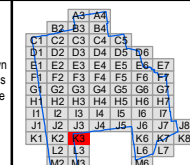
K2



- | | | | | | |
|---|-----------------|---|----------|---|---------------------------|
|  | Parcel |  | Class VI |  | Abandoned/Discontinued Rd |
|  | Town Owned Land |  | Wetlands |  | Conservation Easement |
|  | Cemetery |  | Water |  | Easement |
|  | State |  | Road |  | Private |

MILFORD, NH

This document has been prepared to show approximate lot location only. Information shown is not to be used for deed descriptions. The Community Development Department maintains a continuing program to identify and correct errors. The Department makes no claims to the validity or reliability, or to any implied uses of this representation.

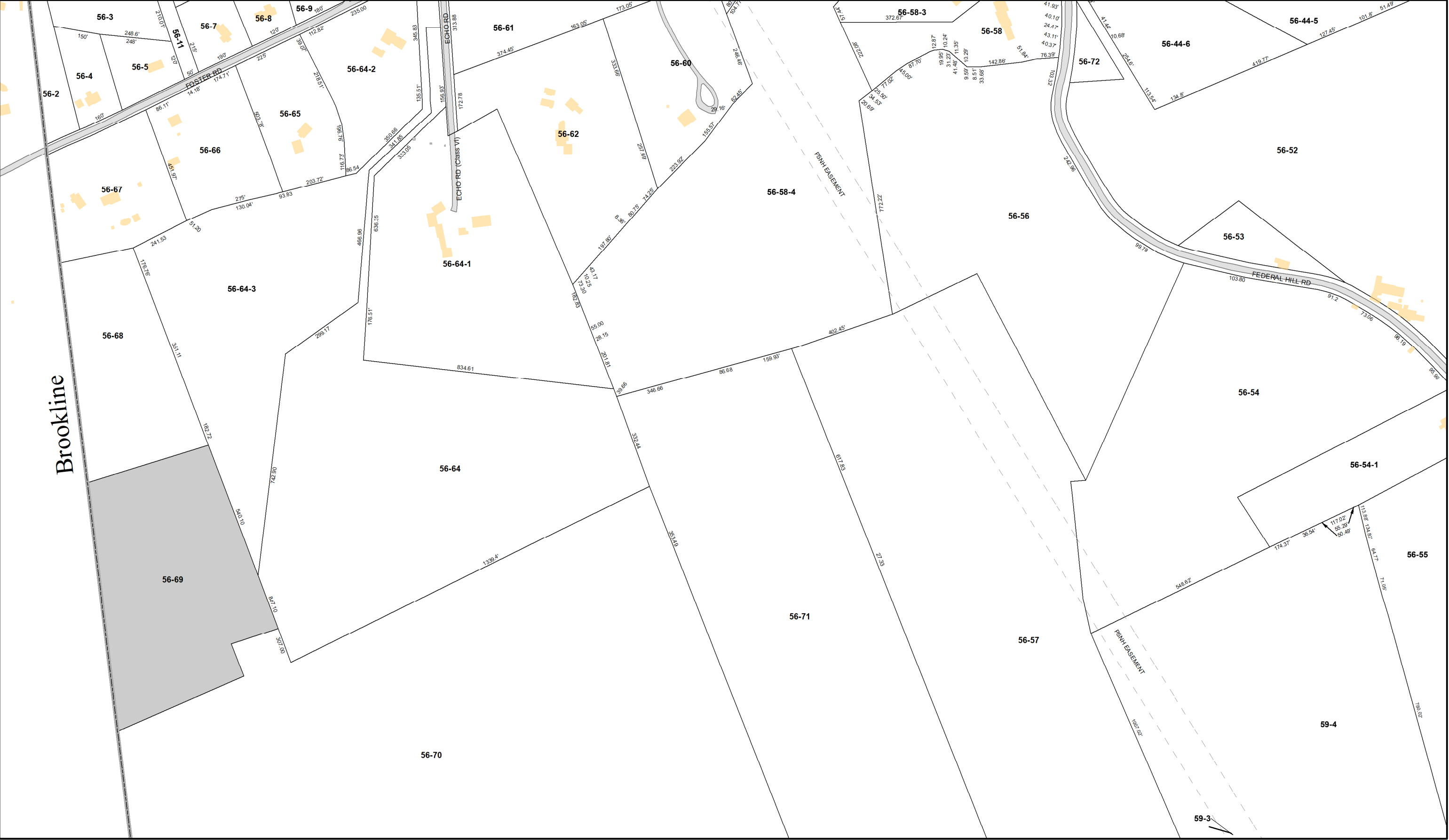


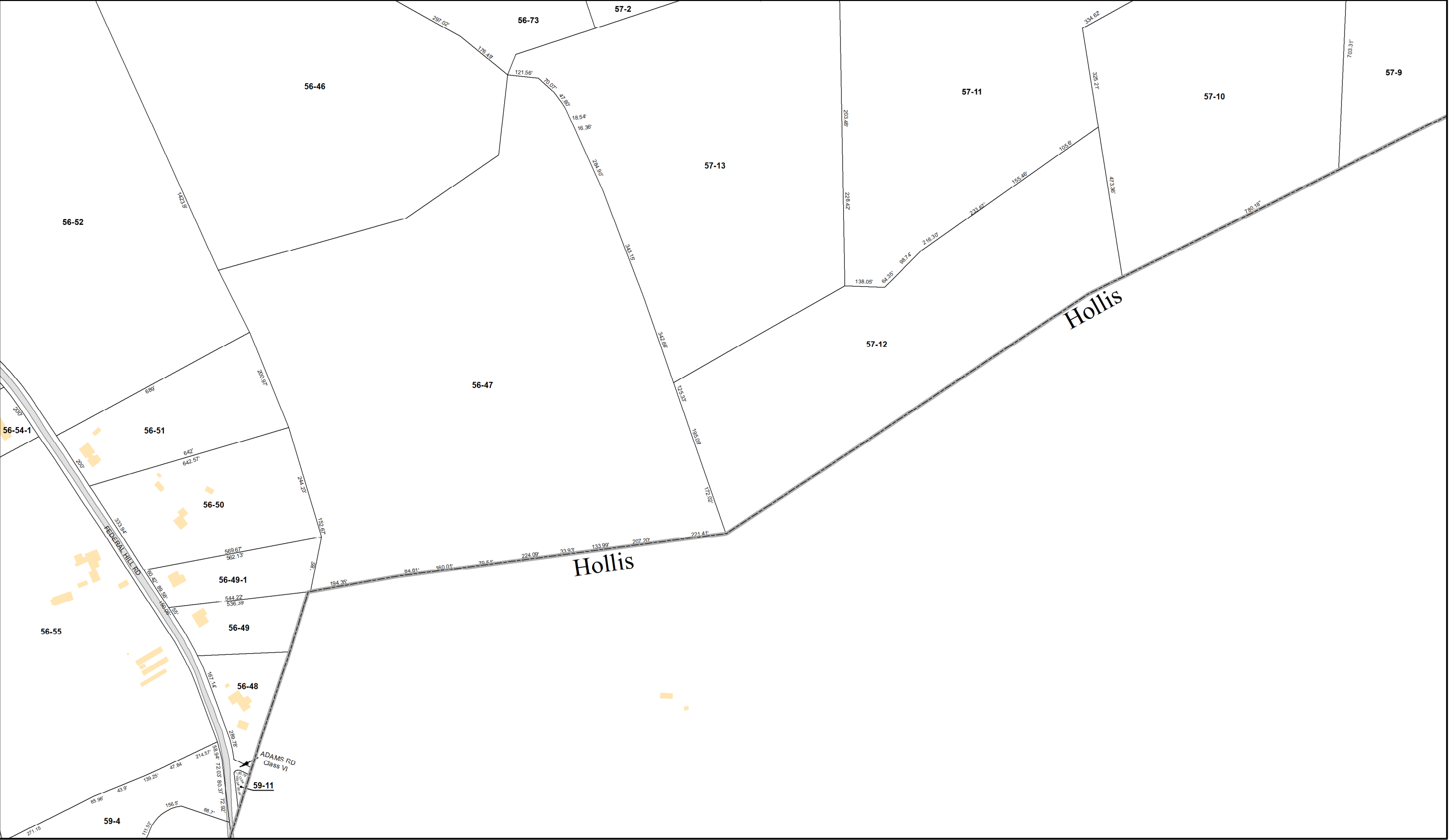
Date:
April 2020


1 inch approx. 300 feet



K3



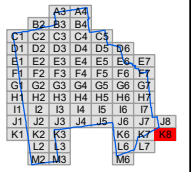




- | | | |
|-----------------|----------|---------------------------|
| Parcel | Class VI | Abandoned/Discontinued Rd |
| Town Owned Land | Wetlands | Conservation Easement |
| Cemetery | Water | Easement |
| State | Road | Private |

MILFORD, NH

This document has been prepared to show approximate lot location only. Information shown is not to be used for deed descriptions. The Community Development Department maintains a continuing program to identify and correct errors. The Department makes no claims to the validity or reliability, or to any implied uses of this representation.



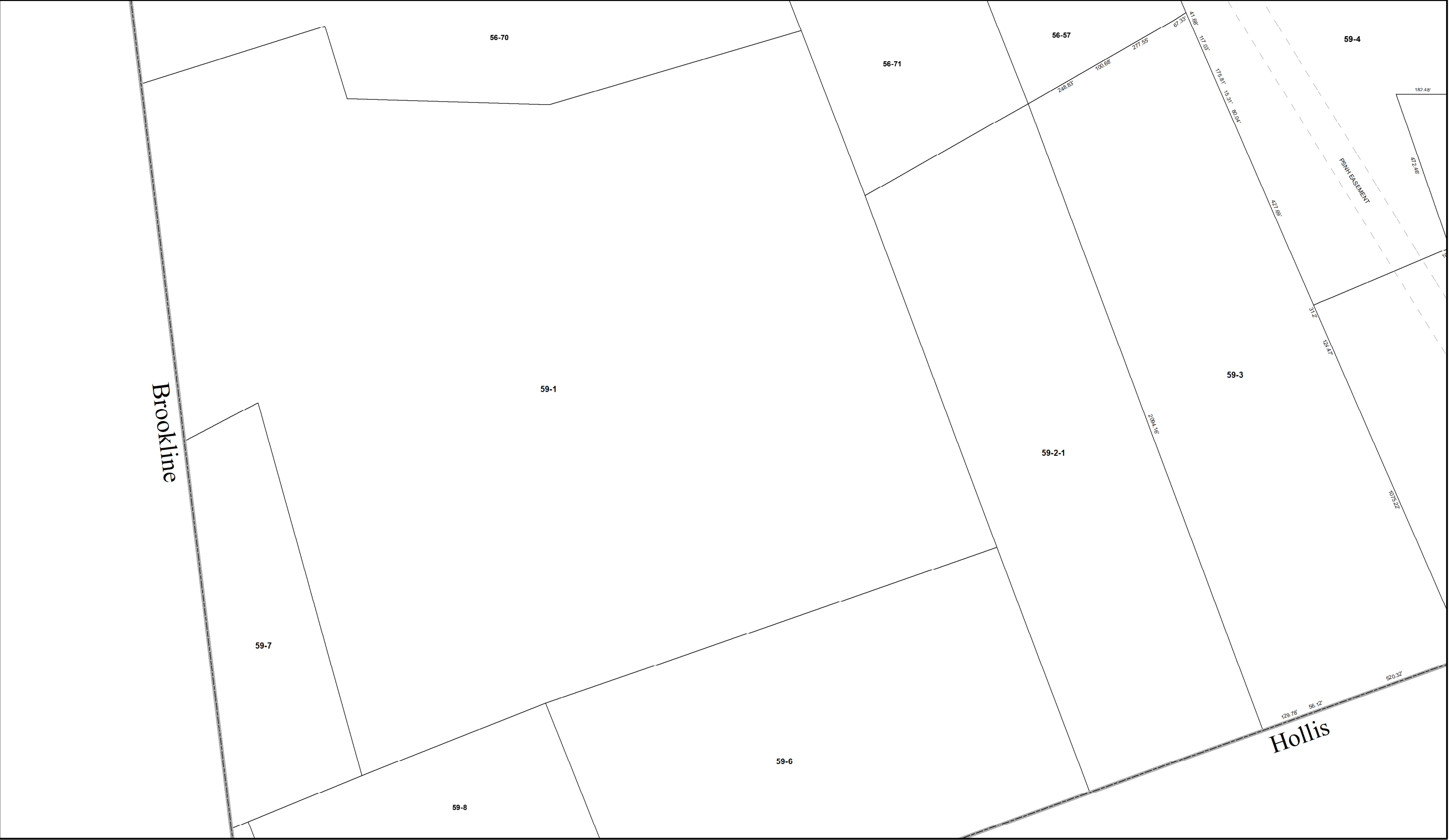
Date:
April 2020
1 inch approx. 300 feet




K8









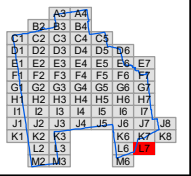
- Parcel
- Town Owned Land
- Cemetery
- State

- Class VI
- Wetlands
- Water
- Road

- Abandoned/Discontinued Rd
- Conservation Easement
- Easement
- Private

MILFORD, NH

This document has been prepared to show approximate lot location only. Information shown is not to be used for deed descriptions. The Community Development Department maintains a continuing program to identify and correct errors. The Department makes no claims to the validity or reliability, or to any implied uses of this representation.



Date:
April 2020
1 inch approx. 300 feet



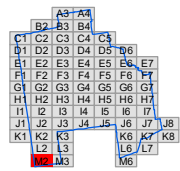
L7



- Parcel
- Town Owned Land
- Cemetery
- State
- Class VI
- Wetlands
- Water
- Road
- Abandoned/Discontinued Rd
- Conservation Easement
- Easement
- Private

MILFORD, NH

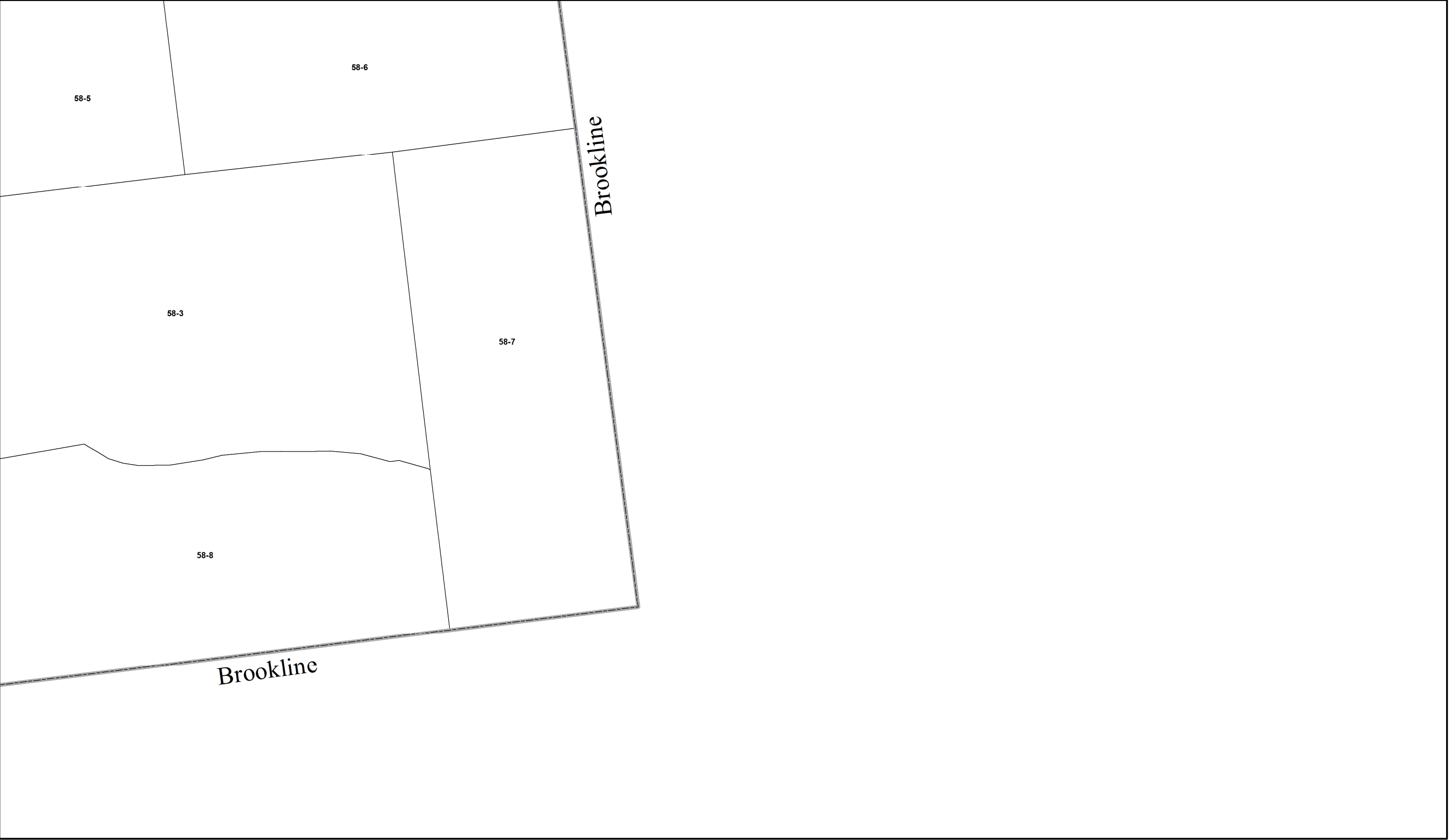
This document has been prepared to show approximate lot location only. Information shown is not to be used for deed descriptions. The Community Development Department maintains a continuing program to identify and correct errors. The Department makes no claims to the validity or reliability, or to any implied uses of this representation.

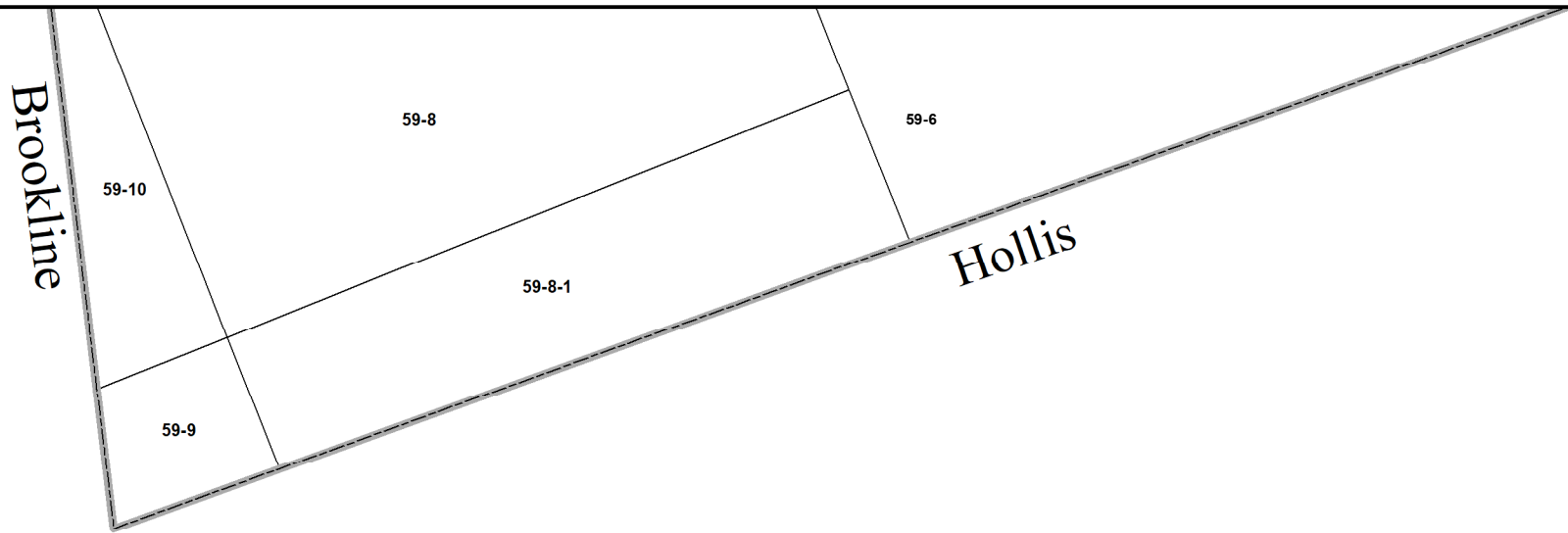


Date:
April 2020
1 inch approx. 300 feet



M2

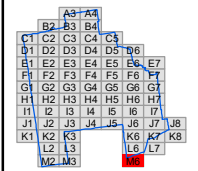




- | | | |
|-----------------|----------|---------------------------|
| Parcel | Class VI | Abandoned/Discontinued Rd |
| Town Owned Land | Wetlands | Conservation Easement |
| Cemetery | Water | Easement |
| State | Road | Private |

MILFORD, NH

This document has been prepared to show approximate lot location only. Information shown is not to be used for deed descriptions. The Community Development Department maintains a continuing program to identify and correct errors. The Department makes no claims to the validity or reliability, or to any implied uses of this representation.



Date:
April 2020

1 inch approx. 300 feet



M6