

TAX MAPS - APRIL 2021



Maps developed by the Department of Community Development in conjunction with the Assessing Department and CAI Technologies

TAX MAPS - APRIL, 2021

Maps developed by CAI Technologies in conjunction with the Department of Community Development and the Assessing Department

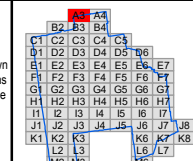
Town Roads by Tax Map Grid Number

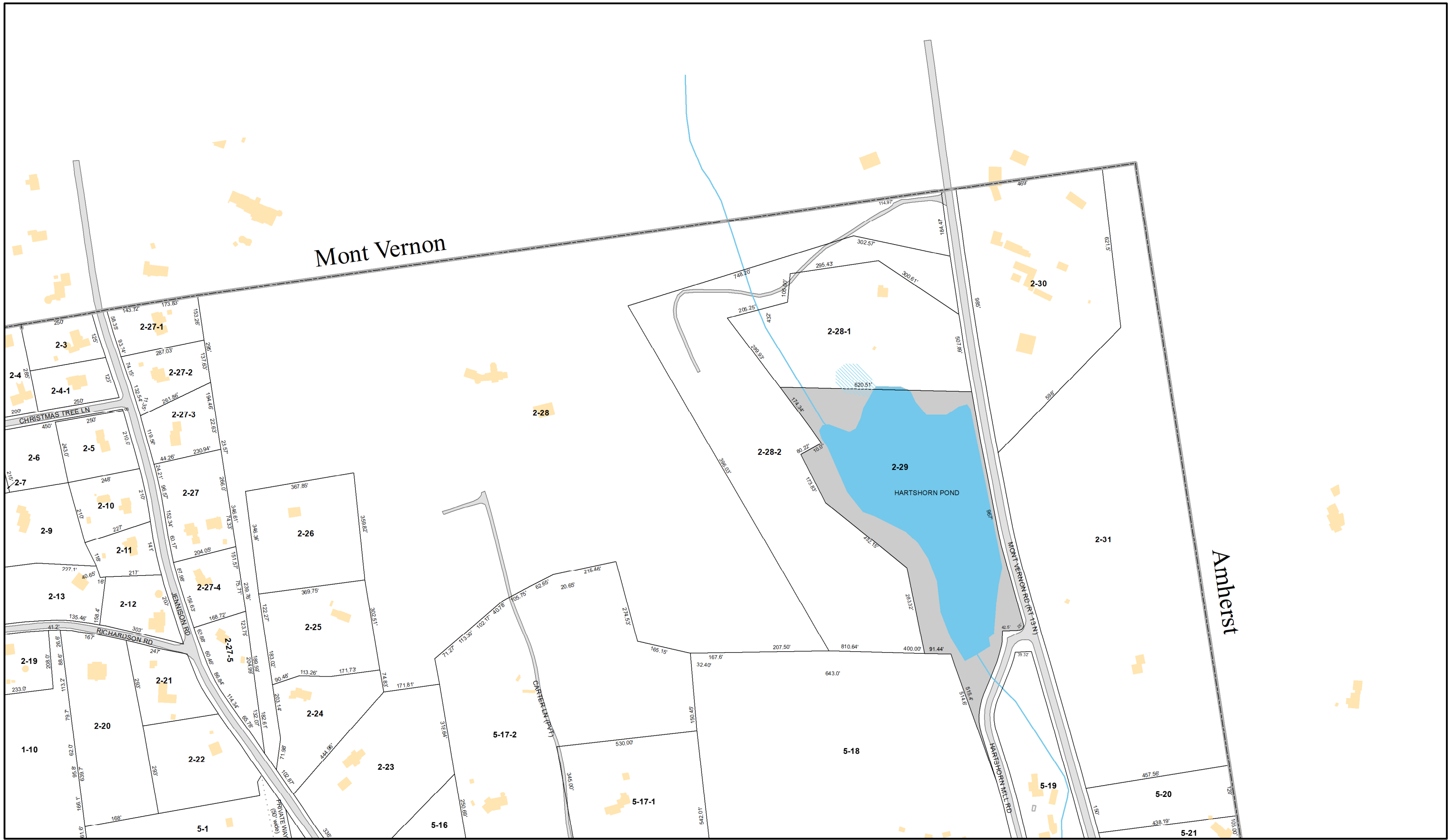
Street Name	Type	Tax Map	Street Name	Type	Tax Map	Street Name	Type	Tax Map	Street Name	Type	Tax Map	Street Name	Type	Tax Map
Abby Ln	Private Road	D5	Curtis Crossing Circle	YTBA	F5, G5	Iris Rd	Local Road	E4	NH Route 13	State Route	G5, H5, I5, J5	Souhegan St	Local Road	D5, E5
Acacia Ln	Local Road	E4	Cypress Rd	Local Road	E4	James St	Local Road	F6	Noons Quarry Rd	Local Road	H4, I4	South St	State Route	E5, F5, G5
Adams St	Local Road	D5	David Dr	Local Road	F5	Japa Ct	Local Road	D6, E6	North St	Local Road	D6	Spaulding St	Local Road	E4, E5
Alder St	Local Road	E4	Dean St	Local Road	F5	Jennison Rd	Local Road	A4, B4	North River Rd	State Road	B3, C2, C3, C4, D1, D2, D4, D5	Spring St	Local Road	D5
Alpine St	Local Road	E4	Dear Ln	Local Road	J6	Johnson St	Local Road	E5	Nye Dr	Private Road	I3,J3	Spruce St	Local Road	E6
Amherst St	Local Road	D5, D6, E5	Dearborn St	Local Road	D5, D6	Johnson St Ext	Local Road	E5	Oak St	Local Road	E5, F5	Stable Rd	Local Road	G7, H6, H7
Annard Dr	Local Road	I4, J4	Deerwood Dr	Local Road	J3	Jones Rd	Local Road	D2	Oakland Dr	Local Road	F5	Stevens Ln	Private Road	C4, C5
Armory Rd	Local Road	G4, G5	East Ridge Dr	Private Road	F6,F7	Joslin Rd	Local Road	B4	Oakwood Cir	Local Road	E6	Stone Ct	Local Road	J6
Ash St	Local Road	E5	Echo Rd	Local Road	J6, K6	Kasey Dr	Local Road	F2	Oakwood Cir Ext	Local Road	E6	Stonewall Dr	Local Road	H2
Ashley Dr	Local Road	G5, H5	Edgewood St	Local Road	E4	Kendrick Ln	Local Road	J7	Old Brookline Rd	Local Road	G5, H5	Stoneyard Dr	YTBA	G6
Badger Hill Dr	Local Road	J3	Elderberry Ct	Local Road	E4	Keyes Field Rd	Private Road	D5, E5	Old Wilton Rd	Local Road	D2, D3	Summer St	Local Road	C5, D5
Baldwin Rd	Local Road	B2, C2	Elm St	State Route	D2, D3, D4, E4, E5	King St	Local Road	F5	Olive St	Local Road	E6	Sunset Cir	Local Road	D5
Ball Hill Rd	Local Road	H4, I4, J4	Emerson Rd	Local Road	G5, G6	Knight St	Local Road	E4, E5	Orange St	Local Road	E5	Surrey Ct	Local Road	H7
Beacon Way	Local Road	H4	Fairhaven Ave	Private Road	H5	Larch Rd	Local Road	E4	Orchard St	Local Road	D6	Sycamore Rd	Local Road	E4
Bear Ct	Local Road	J6	Falconer Ave	Local Road	D5	Larchmont Cir	Class VI	E4	Osgood Rd	Local Road	F5, G4, G5, H4, I4, J3, J4	Tamarack Ct	Local Road	E4
Beech St	Local Road	F5	Falconer Ave Ext	Local Road	C5, D5	Largo Knoll	Local Road	J4	Ox Brook Woods Rd	Local Road	G4, H4	Tarry Ln	Local Road	J6
Berkeley Pl	Local Road	J5	Falcon Ridge Rd	Local Road	C1, D1	Laurel St	Local Road	E6	Oxbridge Way	Local Road	E2	Taylor Dr	Local Road	G2, H2
Berry Ct	Local Road	E5	Farley St	Local Road	E6	Ledgewood Dr	Local Road	F6	Park St	Local Road	F5	Timber Ridge	Local/YTBA	J3,K3
Belmont Dr	Private Road	D5	Farmington Rd #6		E6	Lee An Dr	Local Road	C5, D5	Patch Hill Ln	Local Road	C5	Tonella Rd	Local Road	E6, F6
Billings St	Local Road	D5	Federal Hill Rd	Local Road	G6, H6, I6, J6, K6, K7	Lewis St	Local Road	E5	Peregrine Way	Local/YTBA	C1	Town Farm Rd	Class VI	G7
Birch Ln	Local Road	C5	Fern Ct	Local Road	E4	Liberty Ct	Private Road	H6	Perkins St	Local Road	D5	Trevor Ct	Local Road	H5
Birchwood Dr	Private Road	E5, E6	Fernwood Dr	Local Road	G6	Lincoln St	Local Road	E5	Perry Rd	Local Road	D3, E3	Trombly Ter	Local Road	B3
Blacksmith Ln	Private Road	E6	Flagg Ln	Local Road	J5	Linden St	Local Road	E6, F6	Phelan Rd	Local Road	D2	Trow Ct	Local Road	E6
Bobby Ln	Local Road	J6	Ford St	Local Road	F5	Longley Pl	Private Road	E6	Phillip's Way	Local Road	F6	Tucker Brook Rd	Local Road	F2
Border St	Local Road	E6	Forest St	Local Road	D5	Lookout Rd	Private Road	I6	Pine St	Local Road	E5	Twin Elm Dr	Local Road	F5
Boulder Dr	Local Road	H2	Foster Rd	Class VI/ocal	J6, K6	Lorden Dr	Local Road	F2, F3	Pine Valley St	Local Road	D1	Union Sq	State Route	E5
Boxwood Cir	Local Road	E4	Fox Run Rd	Private Road	J6	Lorisa Ln	Local Road	C5, D5	Pleasant St	Local Road	D6, E6	Union St	Local Road	E5, F5, G5
Boynnton Hill Rd	Local Road	H2, I2	Foxmoor Cir	Local Road	J3	Lovejoy Rd	Private Road	H5, I5	Ponemah Hill Rd	Local Road	F6, G6, H6, H7, I7,	Valhalla Dr	Local Road	D4, E4
Briarcliff Dr	Local Road	E4	Franklin St	Local Road	E5	Lyndeborough Center Rd	Local Road	B2	Powers St	Local Road	E6, F6	Verona St	Local Road	E5
Bridge St	Local Road	E5, E6	Freedom Way	Private Road	H6	Madison St	Local Road	D1	Prospect St	Local Road	E5, F5, F6	VFW Way	Local Road	D5
Brookview Ct	Local Road	E2, E3, F3	Garden St	Local Road	E5	Maple St	Local Road	D1	Purgatory Rd	Local Road	A3, B3	Vine St	Local Road	E6
Brookview Dr	Local Road	F3	George St	Local Road	F5	Marcy Way	Private Road	E2,E3	Putnam St	Local Road	E5	Vista Way	Private Road	F6
Burns Rd	Local Road	G3, G4	Georgetown Dr	Local Road	D4, E4	Marshall St	Local Road	E5, F5	Quarry Circle Dr	Private Road	C5	Walker St	Local Road	E5
Buxton Rd	Private Road	C4, C5	Gerry's Way	Private Road	F6	Mason Rd	Local Road	G4, G3, H1, H2, H3	Radcliffe Dr	Local Road	D4, E4	Wall St	Local Road	E4
Cadran Crossing	Local Road	I4	Gilson St	Local Road	E5	Mayflower Dr	Local Road	C5, D5	Reserve Way	Private Road	H6	Wallingford Rd	Local Road	J7
Capron Rd	Local Road	F7, G7	Glenn Dr	Local Road	F5, F6	McGettigan Rd	Local Road	F1, G1, H1	Revolution Way	Private Road	H6	Walmsley Cir	Local Road	E2
Carriage Ln	Local Road	G7	Granite St	Local Road	D5	Meadowbrook Dr	Local Road	D2, E2	Richardson Rd	Local Road	A3, A4	Walnut St	Private Road	F5
Carter Ln	Private Road	A4, B4	Greystone Pl	Local Road	J3	Medlyn St	Local Road	F6	Ridgefield Dr	Local Road	D4, E4	Webster St	Local Road	E5, F5
Chappell Dr	Local Road	F2, F3	Great Brook Rd	Local Road	G3, H3	Melendy Rd	Local Road	G4, H4, I4, I5	Riverlea Rd	Local Road	C4	Wellesley Dr	Local Road	D4, E4
Charles St	Local Road	F6	Grove St	Local Road	D5	Memory Ln	Private Road	F6	Riverlea Rd Ext	Local Road	C4	West St	Local Road	E5, F5
Chase Ln	Local Road	C5	Hammond Rd	Local Road	G5, G6	Merrill Ct	Private Road	E5, F5	Riversedge Dr.	Private Road	E6	West Meadow Ct	Local Road	F4,F5
Cherry St	Local Road	E5	Hampshire Dr	Private Road	E5	Merrimack Rd	Local Road	D6	Riverview St	Local Road	E6	Westchester Dr	Local Road	D3, D4, E3, E4
Ches-Mae Ln	Local Road	G3	Hartshorn Mill Rd	Local Road	A4, B4	Middle St	Local Road	E5	Riverway East	Private Road	D4	Westview Ter	Local Road	D5
Chestnut St	Local Road	D6, E6	Hayden Ln	Private Road	C4	Mile Slip Rd	Local Road	H2, I2, J2, K2	Riverway West	Private Road	D4	Wheeler St	Local Road	E6
Christine Dr	Private Road	F6	Harvest Dr	YTBA	E4	Milford Bypass (RT 101)	State Route	D2,E2, E3,E4, F4, F7,G5-	Rock Ln	Local Road	I5	Whiting Hill Rd	Local Road	C1
Christmas Tree Ln	Local Road	A3, A4	Helene Dr	Local Road	I5	Mill St	Local Road	E5	Ruonala Rd	Local Road	I5, J5	Whitten Rd	Local Road	E2, F2, F3
Clark Rd	Local Road	G1	Hemlock St	Local Road	F5	Millbrook Dr	Local Road	E4	Savage Rd	Local Road	D2, E2, F1, F2, G1	Williamsburg Way	Private Road	H6
Clifford St	YTBA	D6,	Heritage Way	Local Road	I5, I6	Monson Pl	Local Road	E6	Scarborough Ln	Local Road	D2, E2	Wildflower Way	Local Road	I7, J7
Clinton St	Local Road	E5, E6	Heron Pond Rd	Local Road	F3	Mont Vernon Rd	State Route	A4, B4, C5, D5	School St	Local Road	E5	Willow St	Local Road	E5
Colburn Rd	Local Road	H5, I5, I6, J6	High St	Local Road	E5	Mooreland St	Local Road	F5	Serene Cir	Private Road	F6	Wilton Rd	Local Road	D1
Colonial Ct	Private Road	H6	Highland Ave	Local Road	D5	Mossman Rd	Private Road	J8	Settlement Ln	Local Road	I6, J6, J7	Windsor Dr	Local Road	G2
Columbus Ave	Private Road	E5	Hillsboro Cir	Local Road	G2	Mountain View Ct	Local Road	I6,J6	Shady Ln	Local Road	D5	Wolfer Rd	Private Road	H2, I2
Comstock Dr	Local Road	I5, I6, J5	Hilltop Dr	Local Road	E6	Mullen Rd	Local Road	H3, H4	Shepard St	Local Road	E6	Woodhawk Dr	Local Road	J3
Constitution Ct	Private Road	H6	Hitchiner Way	Local Road	D2	Myrtle St	Local Road	D5	Singer Brook Rd	Local Road	B3, B4	Woodward Dr	Local Road	E2
Cortland Rd	Local Road	B2, C2	Holden Lane	Local Road	I2	Nashua St (RT 101A)	State Route	E5, E6, F6, F7	Smith St	Local Road	F5	Wright Rd	YTBA	E4,E5
Cottage St	Local Road	E5	Hollow Oak Ln	Local Road	D3	Nathaniel Dr	YTBA	G5,G6				Wyman Ln	Local Road	I7
Crestwood Ln	Local Road	G7, H7	Holly Ln	Local Road	E4	NH 101	State Route	D1,D2, E3, F4, G5-G7				Yorktown Dr	Private Road	H6
Crosby St	Local Road	E4, E5	Homestead Cir	Local Road	B3, B4, C3, C4							Young Rd	Local Road	J4
			Hutchinson Dr	Private Road	D5									

* YTBA = Roads that have not yet been accepted by the Town. These roads are currently private but will be local once accepted.

Tax Maps by Grid Number

Map Number	Reference Grids	Map Number	Reference Grids	Map Number	Reference Grids
1	A3, B3	21	D5	41	F2, F3, F4, G2, G3, G4, H3, H4
2	A3, A4	22	D5, D6	42	F4, F5, G4, G5
3	B2, C1, C2, D1, D2	23	D6	43	F5, F6, F7, G5, G6, G7
4	B2, B3, C2, C3	24	E5	44	E7, F7
5	A4, B3, B4, C4	25	E5	45	H1, H2, H3, I1, I2, I3, J1, J2, J3
6	D1, D2, E1, E2	26	D5, D6, E5, E6	46	H3, H4, I3, I4, J3
7	C2, C3, D2, D3, E2, E3	27	D6, E6	47	G4, G5, H4, H5, I4
8	C3, C4, C5, D4, D5	28	F5	48	G5, G6, G7, H5, H6, H7, I6
9	C5, D5	29	E5, F5	49	G7, H7
10	E1, E2, F1, F2, G1, G2	30	E5, E6, F5, F6	50	I2, J1, J2, K1, K2, K3, L2
11	D1, D2, E1, E2	31	E6, F6	51	I3, I4, J3, J4, K3
12	D2	32	F6	52	I4, I5, J3, J4, J5, J6, K3
13	D2, D3	33	F5	53	I5, I6, I7, J5, J6, J7
14	D3	34	F5	54	H7, I7, J7
15	D3, D4, E4	35	F5, F6	55	K2, K3, L2, L3
16	D4	36	D4, E4	56	J6, J7, K6, K7, L6
17	C5, D5	37	E4	57	J7, J8, K7, K8
18	D4, E4	38	D3, E2, E3, F2, F3	58	L2, L3, M2, M3
19	D4, D5, E4, E5	39	D5, E4, F4	59	K6, K7, L6, L7, M6
20	E4, E5	40	F2, G1, G2, H1, H2		



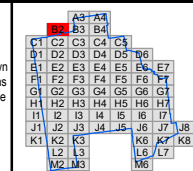




- | | | |
|-----------------|----------|---------------------------|
| Parcel | Class VI | Abandoned/Discontinued Rd |
| Town Owned Land | Wetlands | Conservation Easement |
| Cemetery | Water | Easement |
| State | Road | Private |

MILFORD, NH

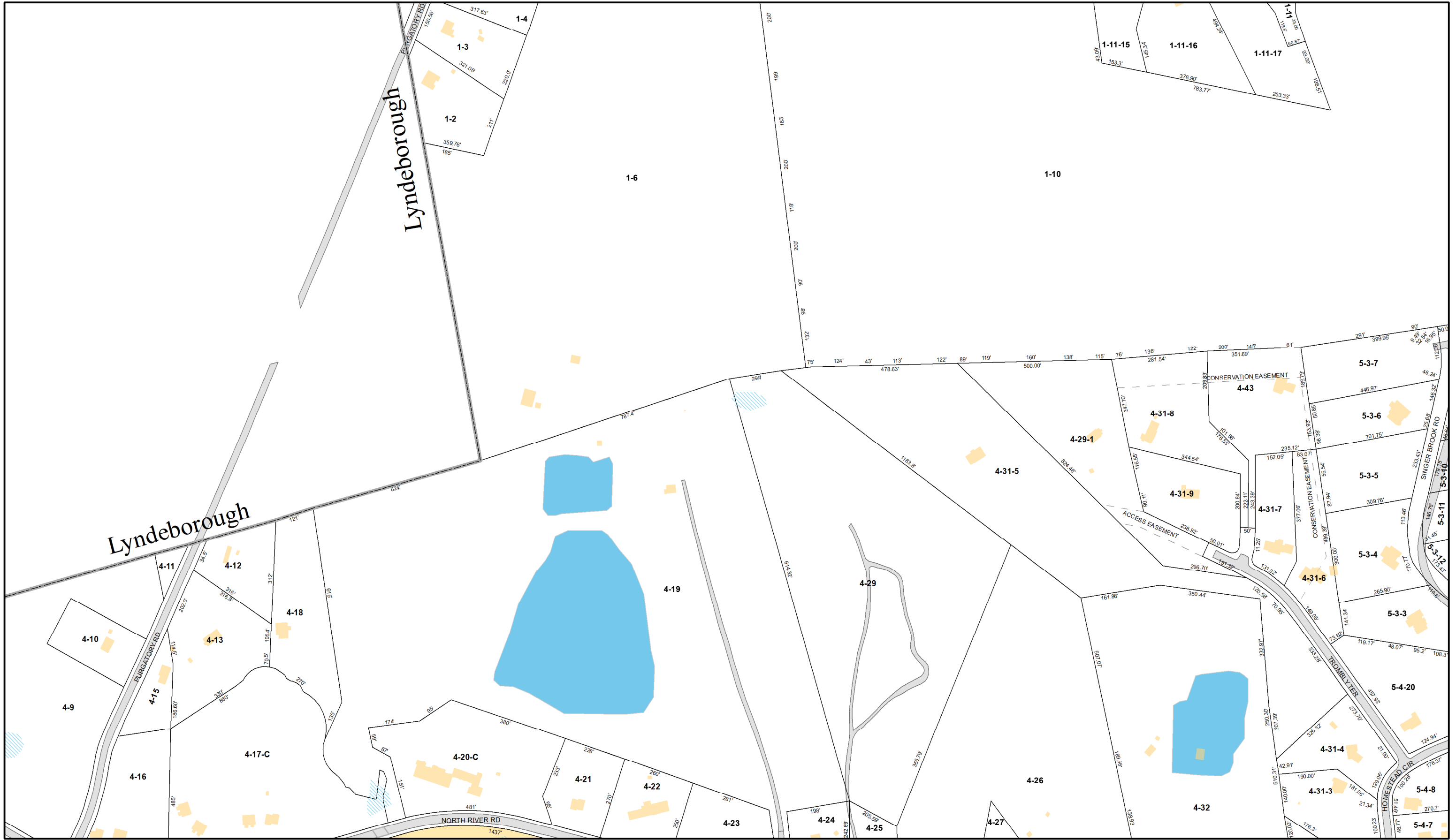
This document has been prepared to show approximate lot location only. Information shown is not to be used for deed descriptions. The Community Development Department maintains a continuing program to identify and correct errors. The Department makes no claims to the validity or reliability, or to any implied uses of this representation.

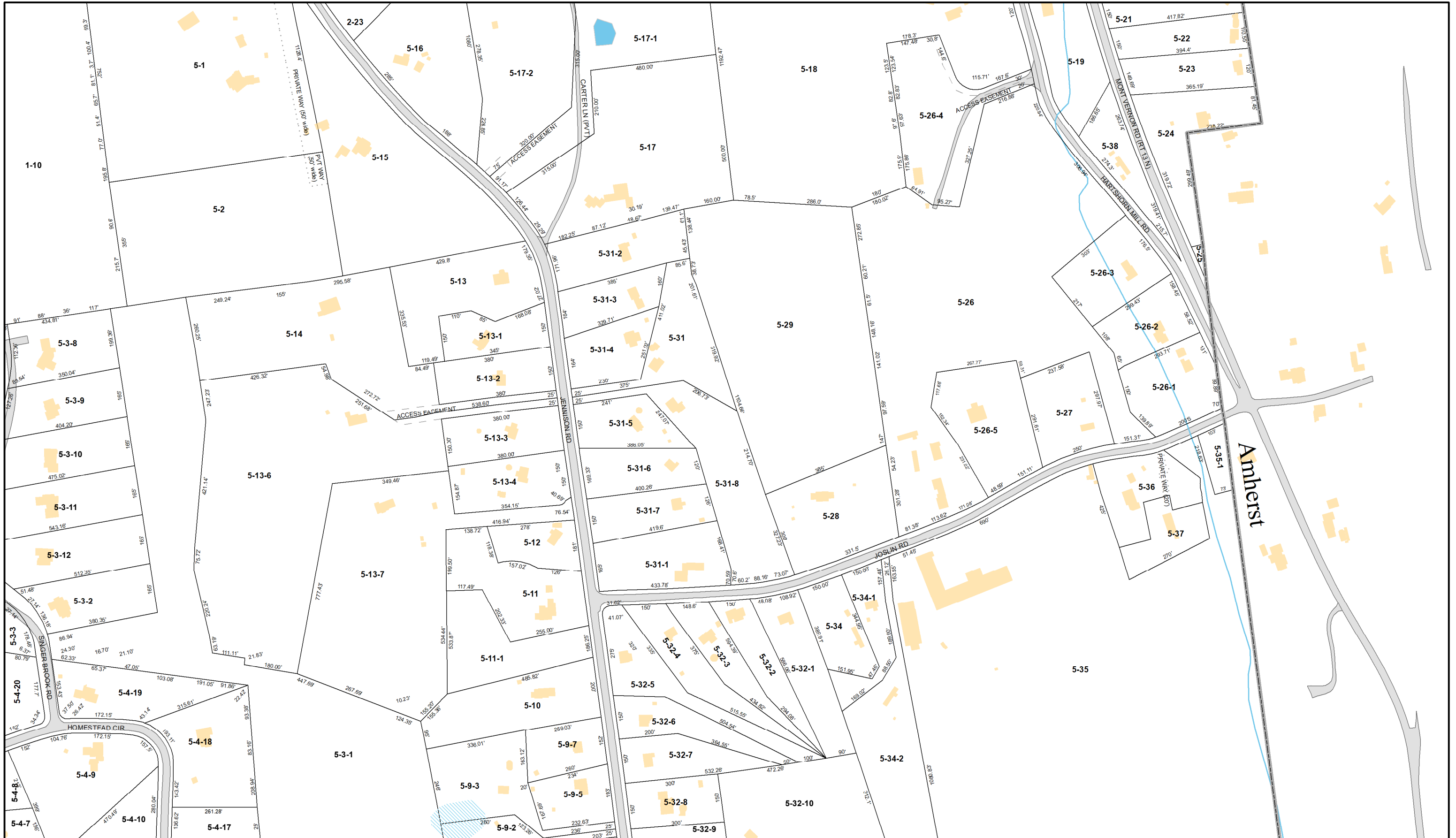


Date:
April 2021
1 inch approx. 300 feet



B2

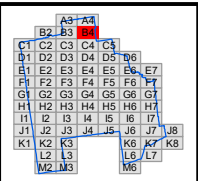




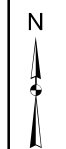
- Parcel
- Town Owned Land
- Cemetery
- State
- Class VI
- Wetlands
- Water
- Road
- Abandoned/Discontinued Rd
- Conservation Easement
- Easement
- Private

MILFORD, NH

This document has been prepared to show approximate lot location only. Information shown is not to be used for deed descriptions. The Community Development Department maintains a continuing program to identify and correct errors. The Department makes no claims to the validity or reliability, or to any implied uses of this representation.



Date:
April 2021
1 inch approx. 300 feet



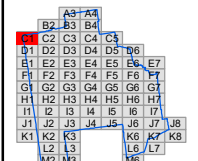
B4



- Parcel
- Town Owned Land
- Cemetery
- State
- Class VI
- Wetlands
- Water
- Road
- Abandoned/Discontinued Rd
- Conservation Easement
- Easement
- Private

MILFORD, NH

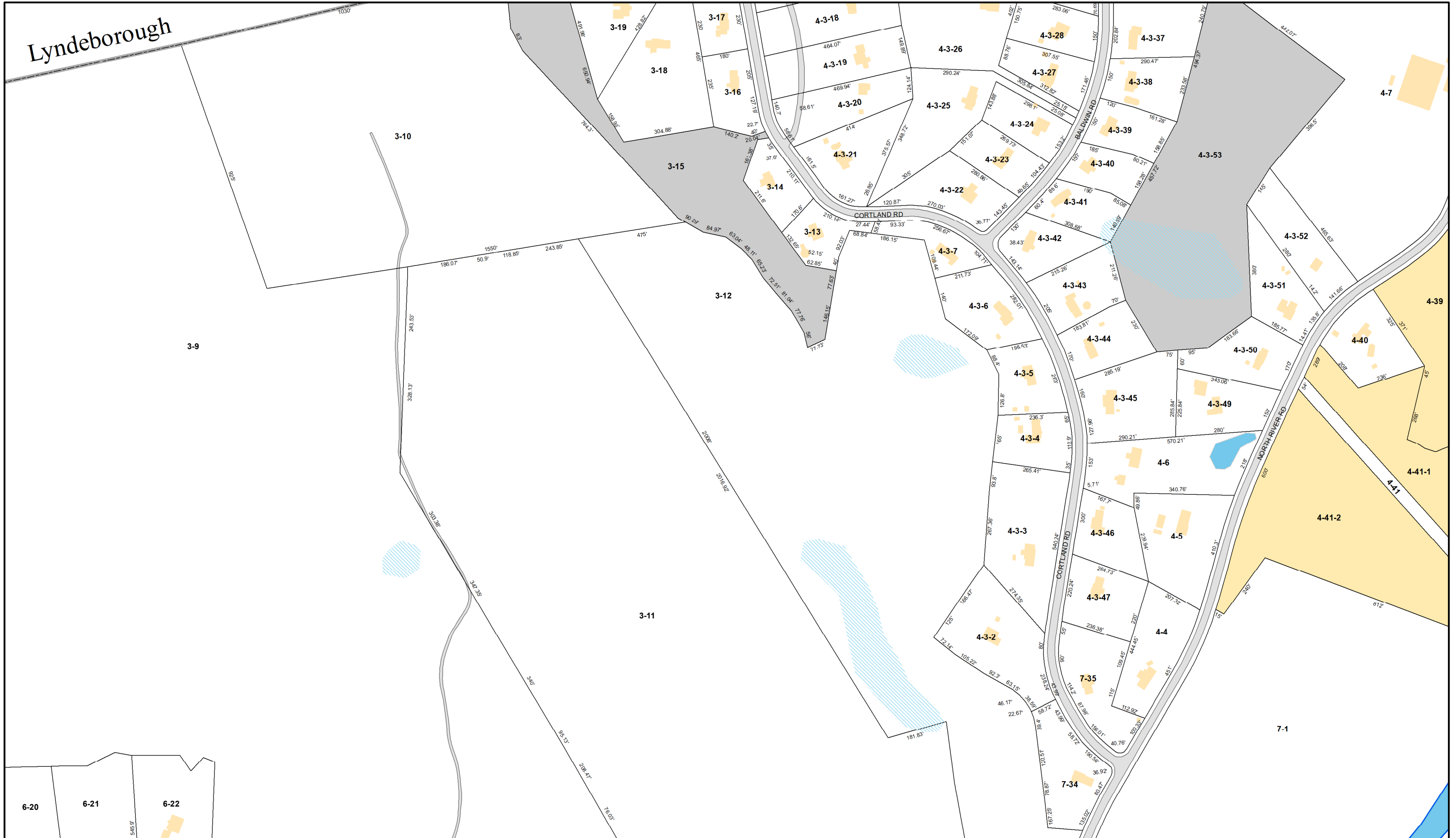
This document has been prepared to show approximate lot location only. Information shown is not to be used for deed descriptions. The Community Development Department maintains a continuing program to identify and correct errors. The Department makes no claims to the validity or reliability, or to any implied uses of this representation.

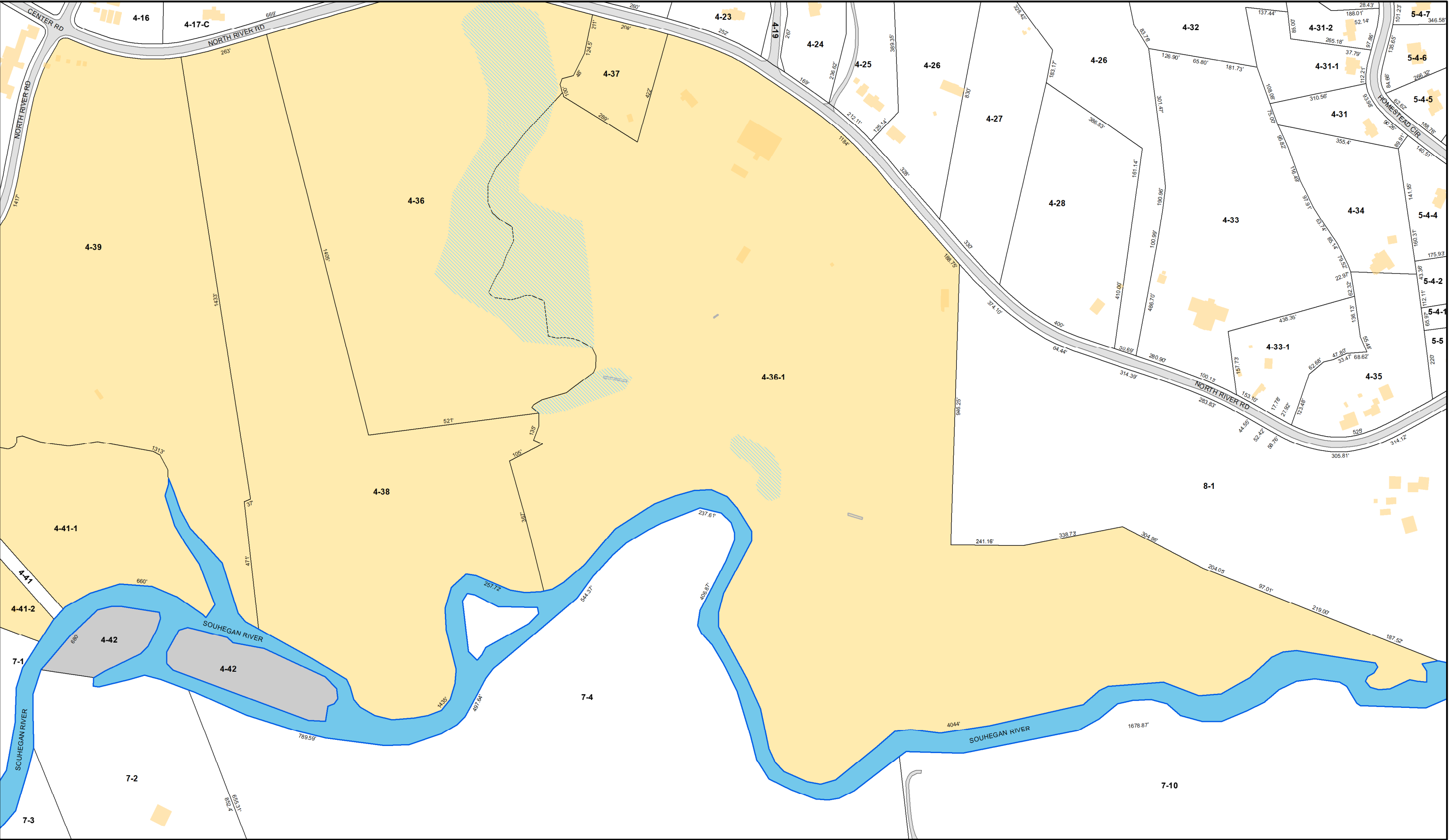


Date:
April 2021
1 inch approx. 300 feet



C1







REVISED & REPRINTED BY
CAI Technologies
Precision Mapping. Geospatial Solutions.
11 Pleasant Street, Littleton, NH 03561
800.322.4540 - www.cai-tech.com



EQUAL & EXACT JUSTICE TO ALL
INCORPORATED 1791
MILFORD, N.H.

	Parcel		Class VI		Abandoned/Discontinued Rd
	Town Owned Land		Wetlands		Conservation Easement
	Cemetery		Water		Easement
	State		Road		Private

MILFORD, NH

This document has been prepared to show approximate lot location only. Information shown is not to be used for deed descriptions. The Community Development Department maintains a continuing program to identify and correct errors. The Department makes no claims to the validity or reliability, or to any implied uses of this representation.



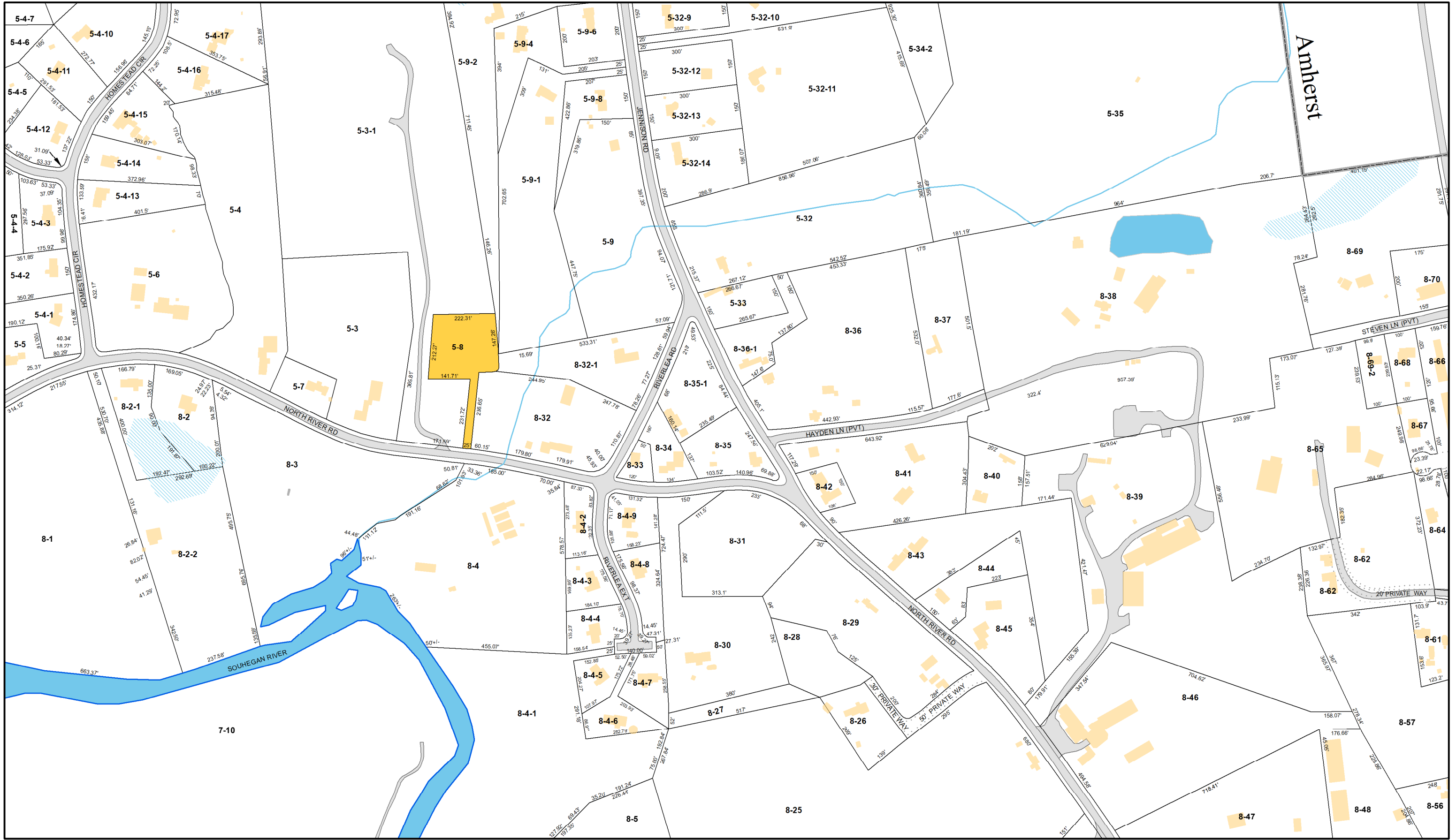
A3-A4
B2 B3 B4
C1 C2 C3 C4 C5
D1 D2 D3 D4 D5 D6
E1 E2 E3 E4 E5 E6 E7
F1 F2 F3 F4 F5 F6 F7
G1 G2 G3 G4 G5 G6 G7
H1 H2 H3 H4 H5 H6 H7
I1 I2 I3 I4 I5 I6 I7
J1 J2 J3 J4 J5 J6 J7 J8
K1 K2 K3 K4 K5 K6 K7 K8
L1 L2 L3 L4 L5 L6 L7
M1 M2 M3 M4 M5 M6

Date:
April 2021

1 inch approx. 300 feet

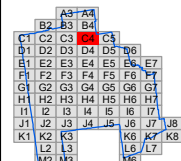
N

C3



MILFORD, NH

This document has been prepared to show approximate lot location only. Information shown is not to be used for deed descriptions. The Community Development Department maintains a continuing program to identify and correct errors. The Department makes no claims to the validity or reliability, or to any implied uses of this representation.



Date:
April 2021
1 inch approx. 300 feet



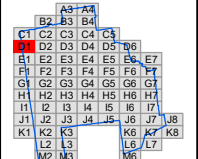
C4



- Parcel
- Town Owned Land
- Cemetery
- State
- Class VI
- Wetlands
- Water
- Road
- Abandoned/Discontinued Rd
- Conservation Easement
- Easement
- Private

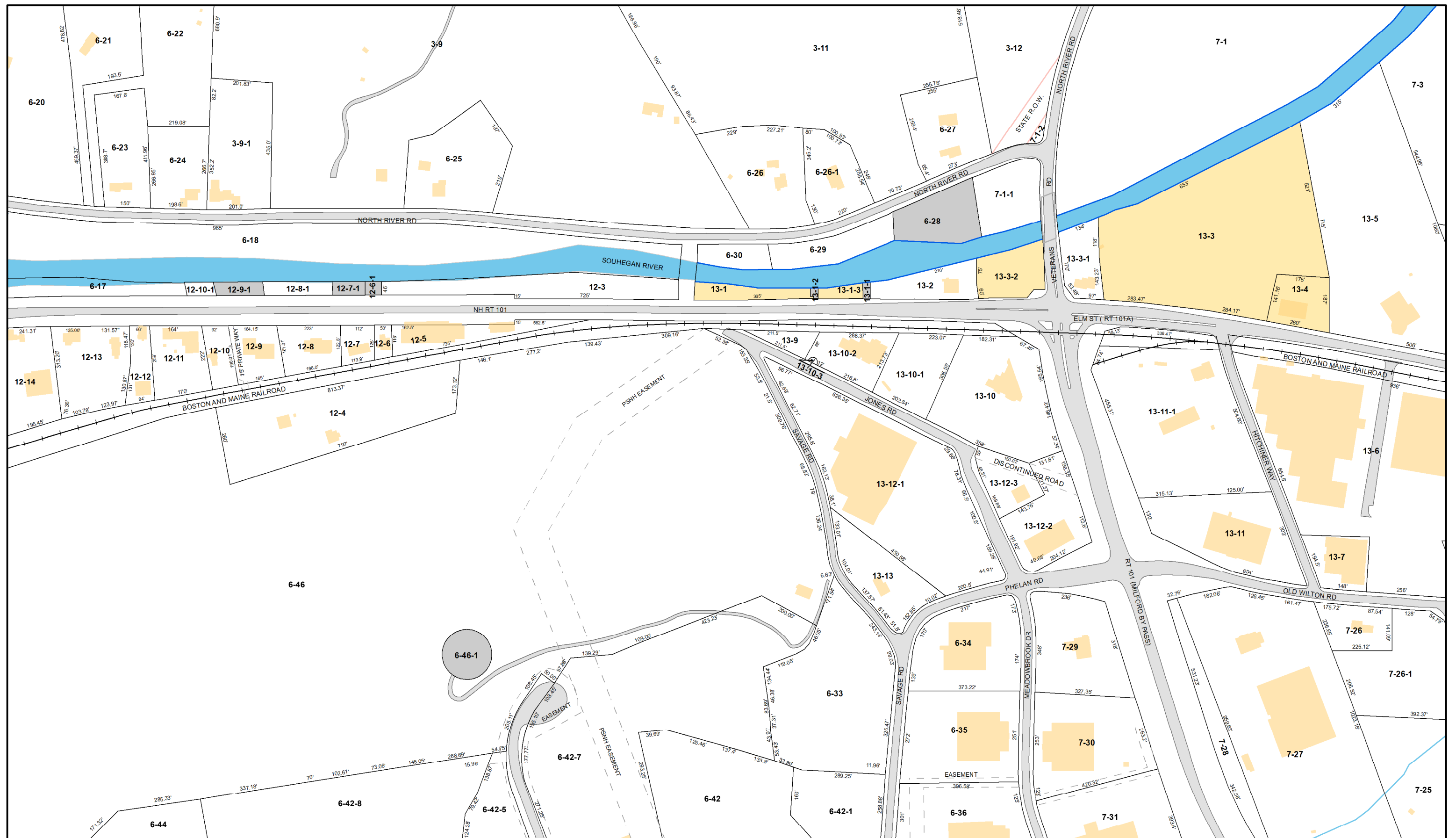
MILFORD, NH

This document has been prepared to show approximate lot location only. Information shown is not to be used for deed descriptions. The Community Development Department maintains a continuing program to identify and correct errors. The Department makes no claims to the validity or reliability, or to any implied uses of this representation.



Date:
April 2021
1 inch approx. 300 feet

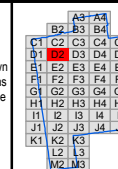




- | | | |
|---|--|---|
|  Parcel |  Class VI |  Abandoned/Discontinued Rd |
|  Town Owned Land |  Wetlands |  Conservation Easement |
|  Cemetery |  Water |  Easement |
|  State |  Road |  Private |

MILFORD, NH

This document has been prepared to show approximate lot location only. Information shown is not to be used for deed descriptions. The Community Development Department maintains a continuing program to identify and correct errors. The Department makes no claims to the validity or reliability, or to any implied uses of this representation.

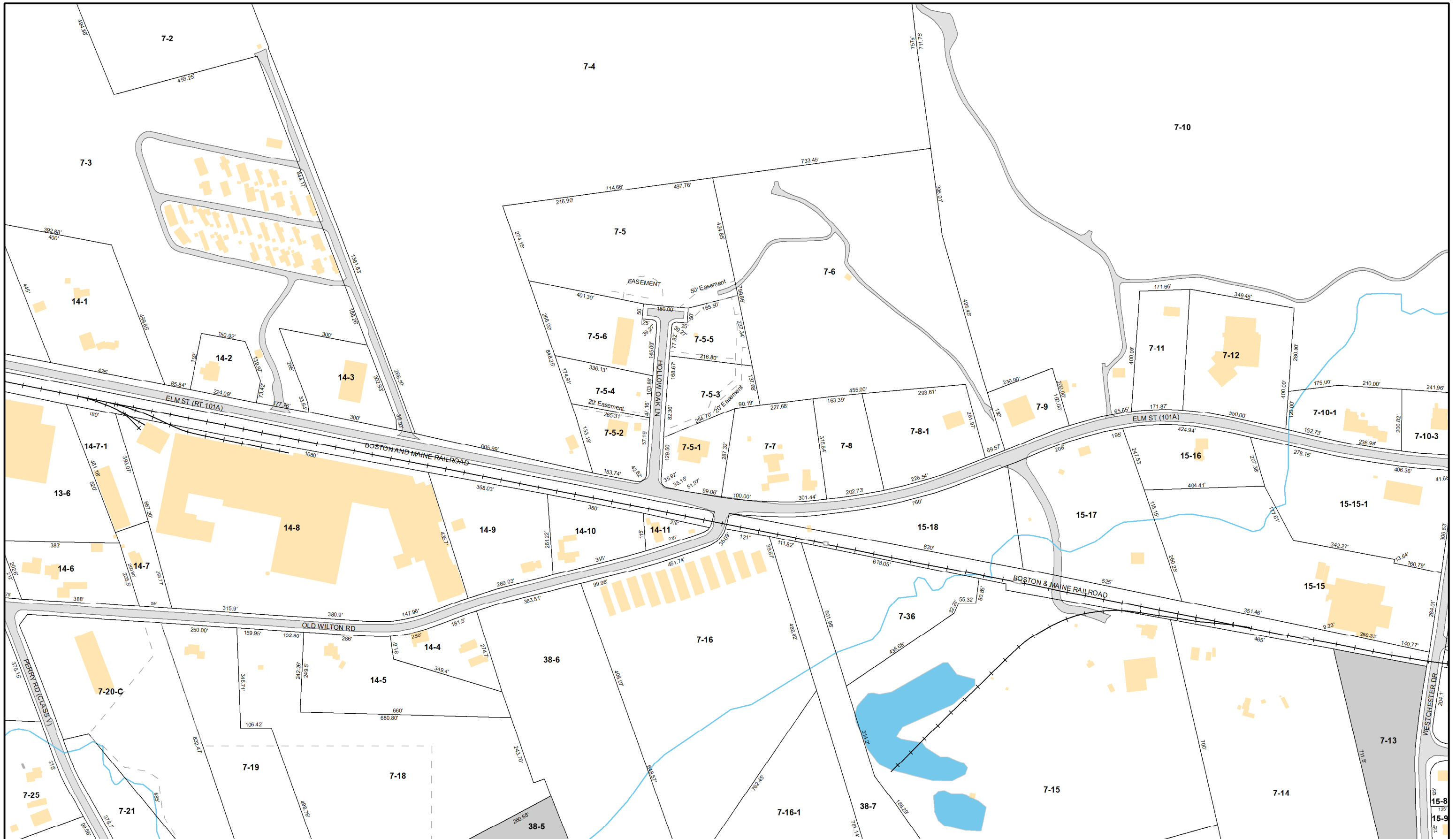


Date:
April 2021

1 inch approx. 300 feet



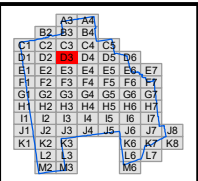
D2



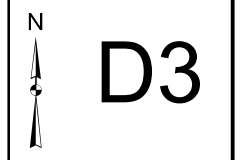
- Parcel
- Town Owned Land
- Cemetery
- State
- Class VI
- Wetlands
- Water
- Road
- Abandoned/Discontinued Rd
- Conservation Easement
- Easement
- Private

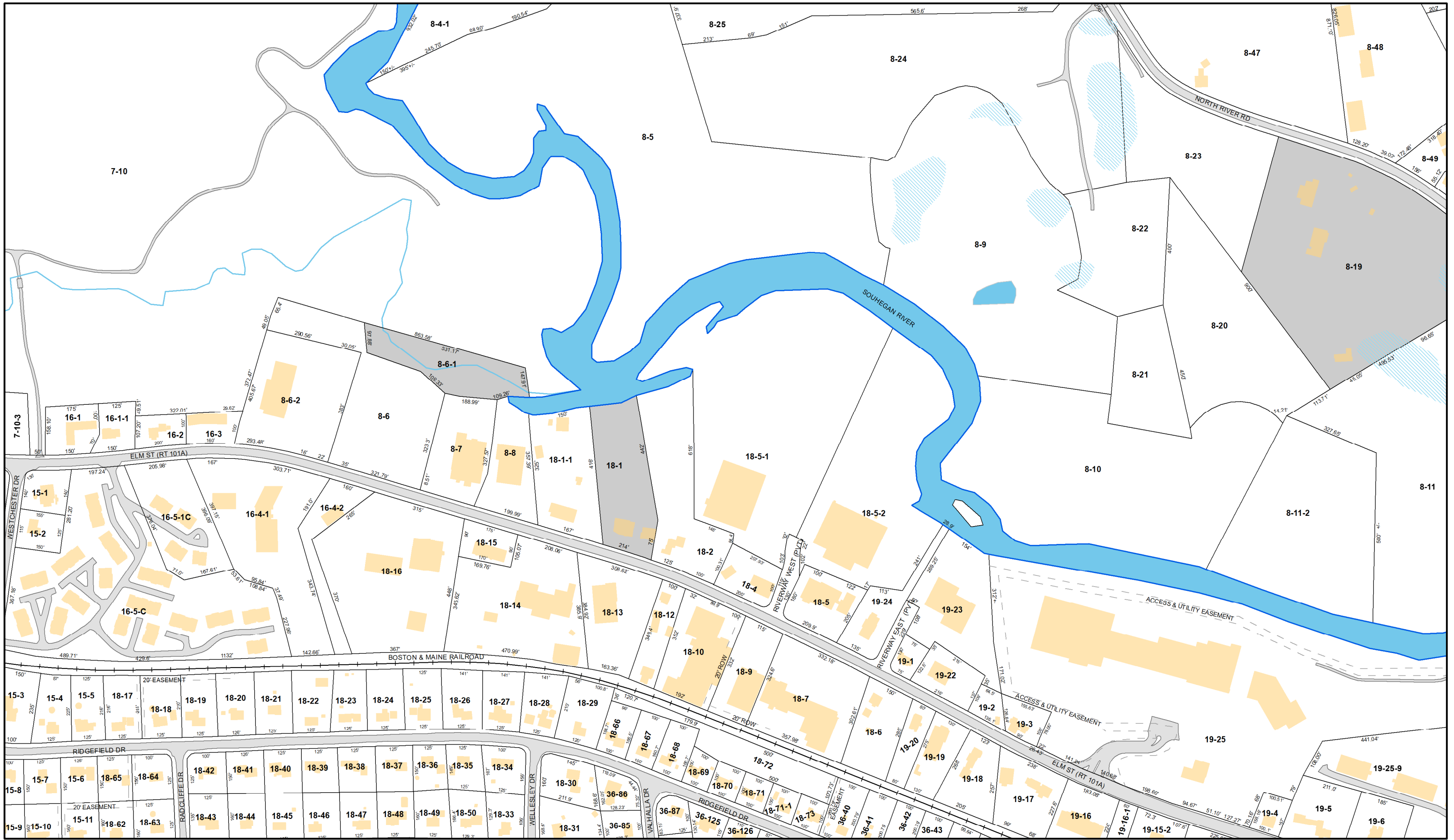
MILFORD, NH

This document has been prepared to show approximate lot location only. Information shown is not to be used for deed descriptions. The Community Development Department maintains a continuing program to identify and correct errors. The Department makes no claims to the validity or reliability, or to any implied uses of this representation.



Date:
April 2021
1 inch approx. 300 feet

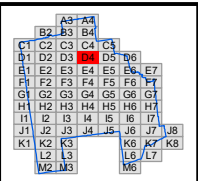




- | | | |
|-----------------|----------|---------------------------|
| Parcel | Class VI | Abandoned/Discontinued Rd |
| Town Owned Land | Wetlands | Conservation Easement |
| Cemetery | Water | Easement |
| State | Road | Private |

MILFORD, NH

This document has been prepared to show approximate lot location only. Information shown is not to be used for deed descriptions. The Community Development Department maintains a continuing program to identify and correct errors. The Department makes no claims to the validity or reliability, or to any implied uses of this representation.



Date:
April 2021
1 inch approx. 300 feet

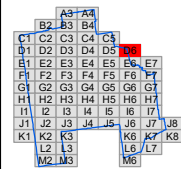




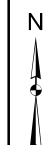
- Parcel
- Town Owned Land
- Cemetery
- State
- Class VI
- Wetlands
- Water
- Road
- Abandoned/Discontinued Rd
- Conservation Easement
- Easement
- Private

MILFORD, NH

This document has been prepared to show approximate lot location only. Information shown is not to be used for deed descriptions. The Community Development Department maintains a continuing program to identify and correct errors. The Department makes no claims to the validity or reliability, or to any implied uses of this representation.



Date:
April 2021
1 inch approx. 300 feet



D6



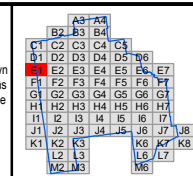
- Parcel
Town Owned Land
Cemetery
State

-  Class VI
 Wetlands
 Water
 Road

- - - Abandoned/Discontinued Rd
 - - Conservation Easement
 - Easement
 Private

MILFORD, NH

This document has been prepared to show approximate lot location only. Information shown is not to be used for deed descriptions. The Community Development Department maintains a continuing program to identify and correct errors. The Department makes no claims to the validity or reliability, or to any implied uses of this representation.



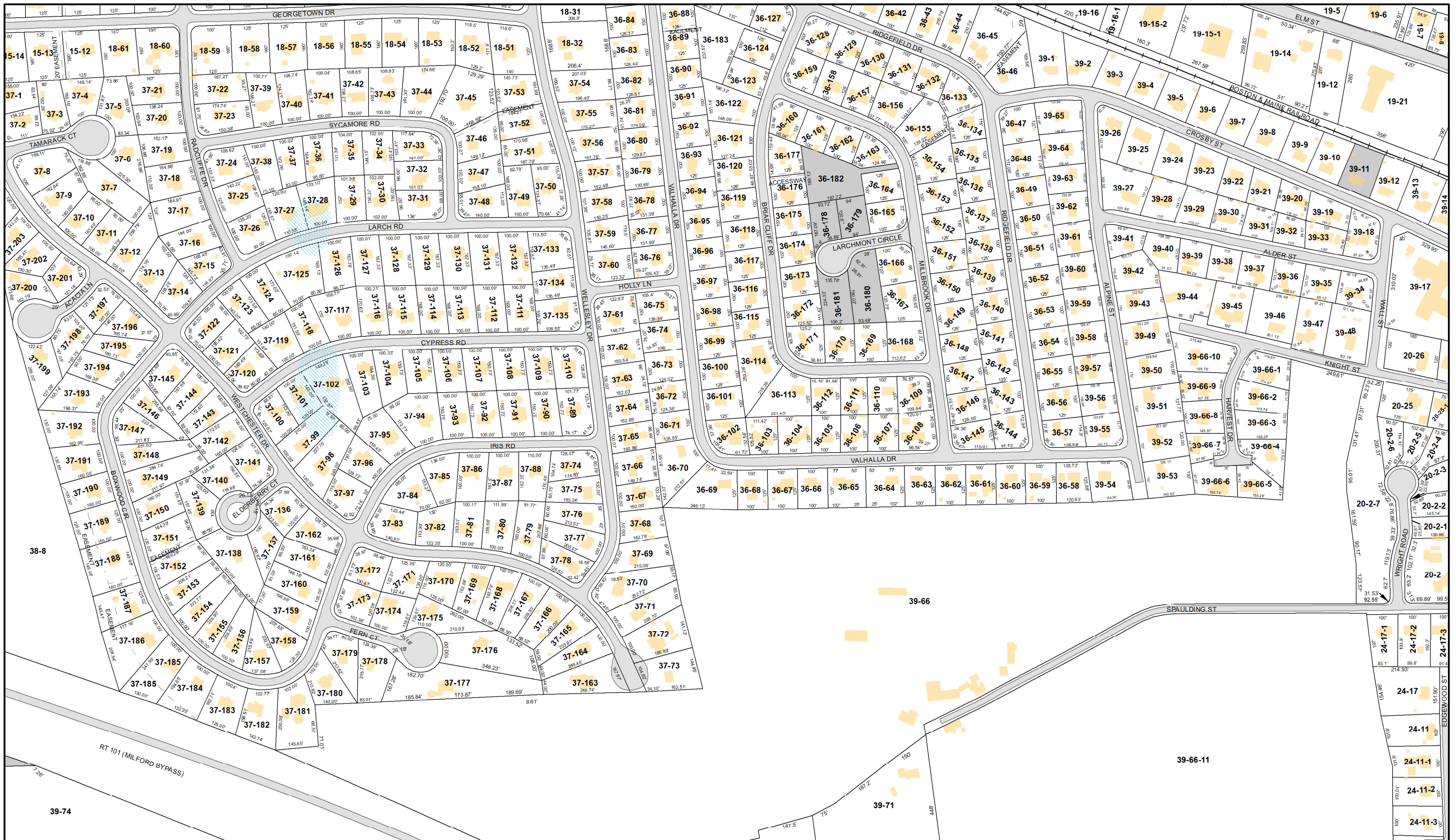
Date:
April 2021

1 inch approx. 300 feet



E1





REVISED & REPRINTED BY

CAI Technologies

Precision Mapping. Geospatial Solutions.

11 Pleasant Street, Littleton, NH 03561

800.322.4540 - www.cai-tech.com



Parcel

Town Owned Land

Cemetery

State

Class VI

Wetlands

Water

Road

Abandoned/Discontinued Rd

Conservation Easement

Easement

Private

MILFORD, NH

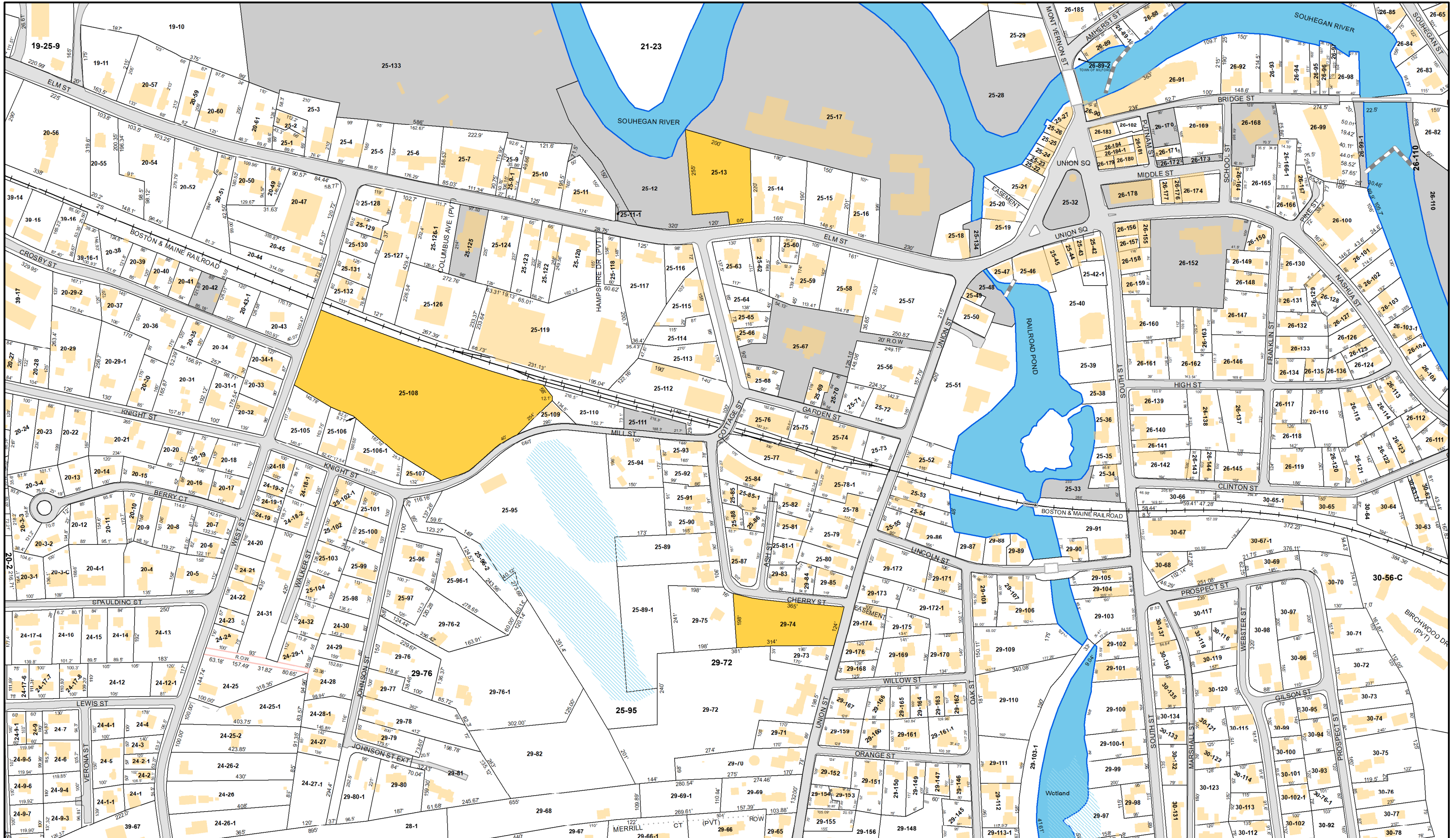
This document has been prepared to show approximate lot location only. Information shown is not to be used for deed descriptions. The Community Development Department maintains a continuing program to identify and correct errors. The Department makes no claims to the validity or reliability, or to any implied uses of this representation.

Date:
April 2021

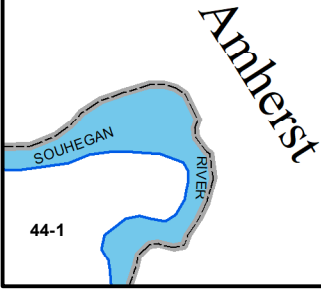

1 inch approx. 300 feet



E4









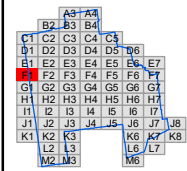
- Parcel
- Town Owned Land
- Cemetery
- State

- Class VI
- Wetlands
- Water
- Road

- Abandoned/Discontinued Rd
- Conservation Easement
- Easement
- Private

MILFORD, NH

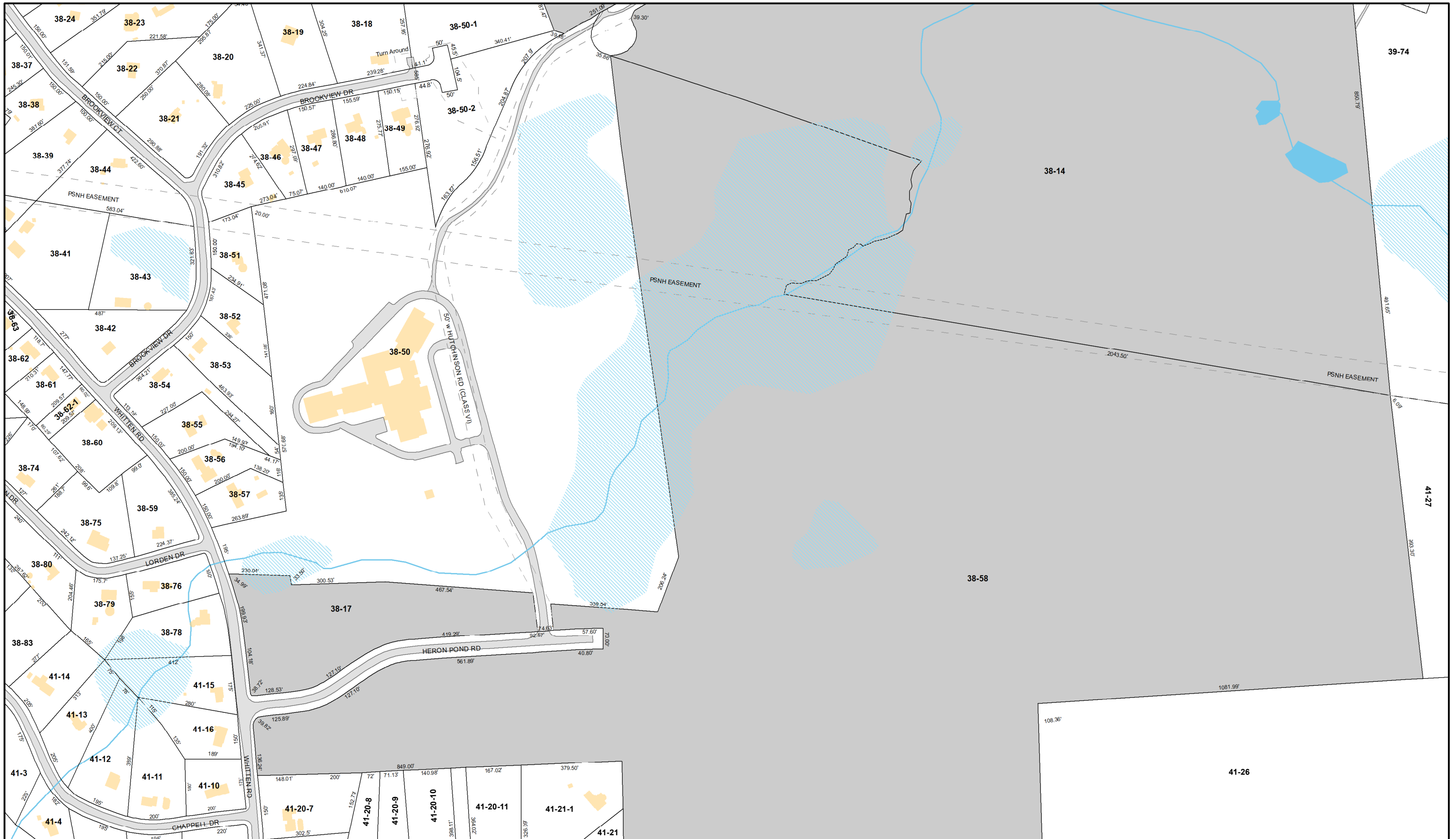
This document has been prepared to show approximate lot location only. Information shown is not to be used for deed descriptions. The Community Development Department maintains a continuing program to identify and correct errors. The Department makes no claims to the validity or reliability, or to any implied uses of this representation.



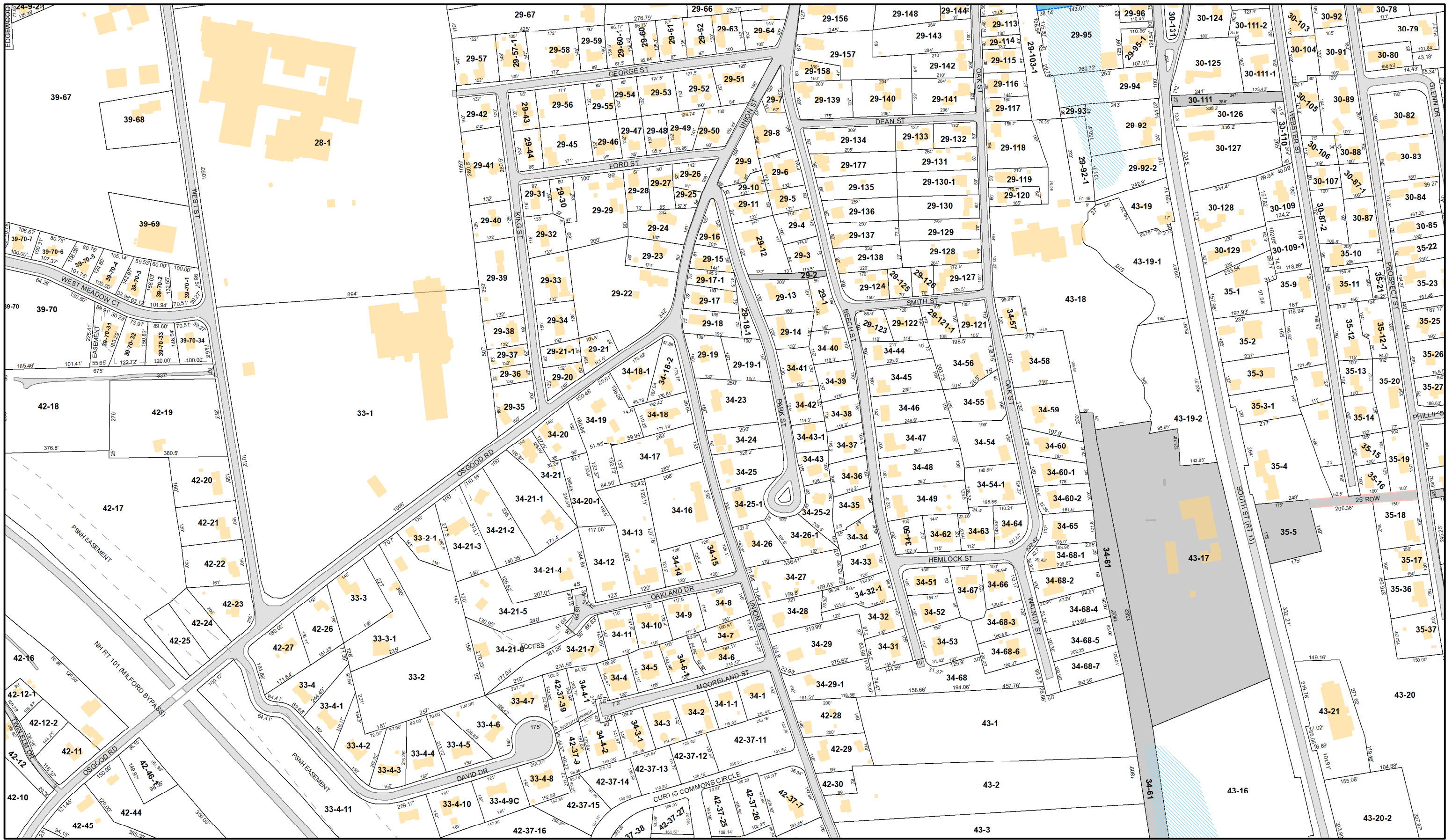
Date:
April 2021
1 inch approx. 300 feet



F1









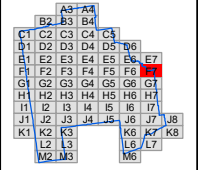
REVISED & REPRINTED BY
CAI Technologies
Precision Mapping. Geospatial Solutions.
11 Pleasant Street, Littleton, NH 03561
800.322.4540 - www.cai-tech.com



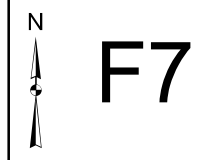
- Parcel
- Town Owned Land
- Cemetery
- State
- Class VI
- Wetlands
- Water
- Road
- Abandoned/Discontinued Rd
- Conservation Easement
- Easement
- Private

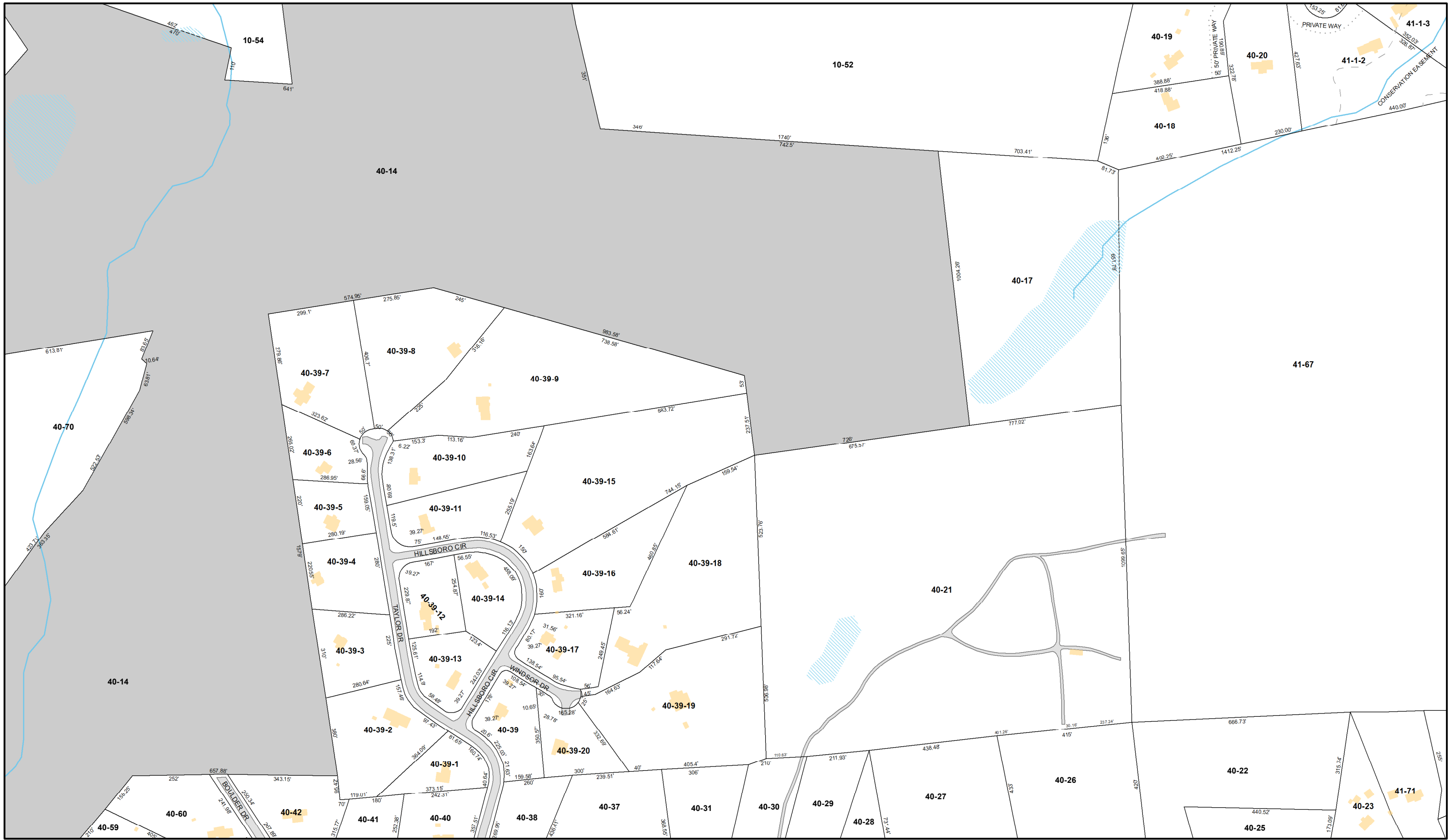
MILFORD, NH

This document has been prepared to show approximate lot location only. Information shown is not to be used for deed descriptions. The Community Development Department maintains a continuing program to identify and correct errors. The Department makes no claims to the validity or reliability, or to any implied uses of this representation.



Date:
April 2021
1 inch approx. 300 feet

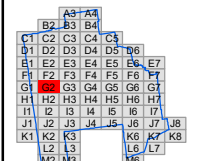




- Parcel
- Town Owned Land
- Cemetery
- State
- Class VI
- Wetlands
- Water
- Road
- Abandoned/Discontinued Rd
- Conservation Easement
- Easement
- Private

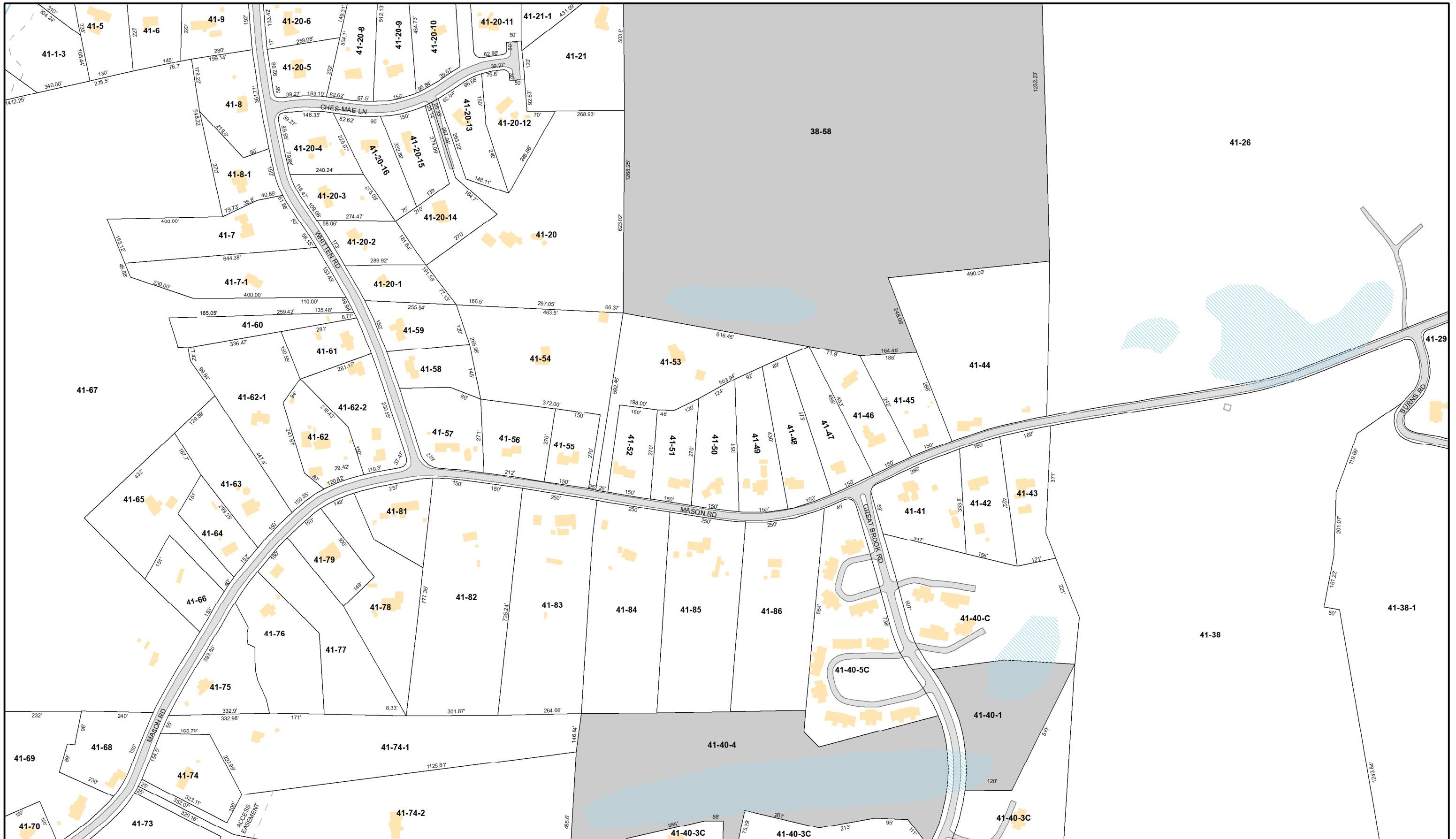
MILFORD, NH

This document has been prepared to show approximate lot location only. Information shown is not to be used for deed descriptions. The Community Development Department maintains a continuing program to identify and correct errors. The Department makes no claims to the validity or reliability, or to any implied uses of this representation.



Date:
April 2021
1 inch approx. 300 feet

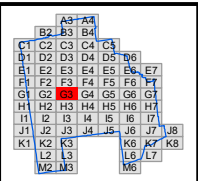




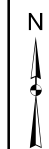
- Parcel
- Town Owned Land
- Cemetery
- State
- Class VI
- Wetlands
- Water
- Road
- Abandoned/Discontinued Rd
- Conservation Easement
- Easement
- Private

MILFORD, NH

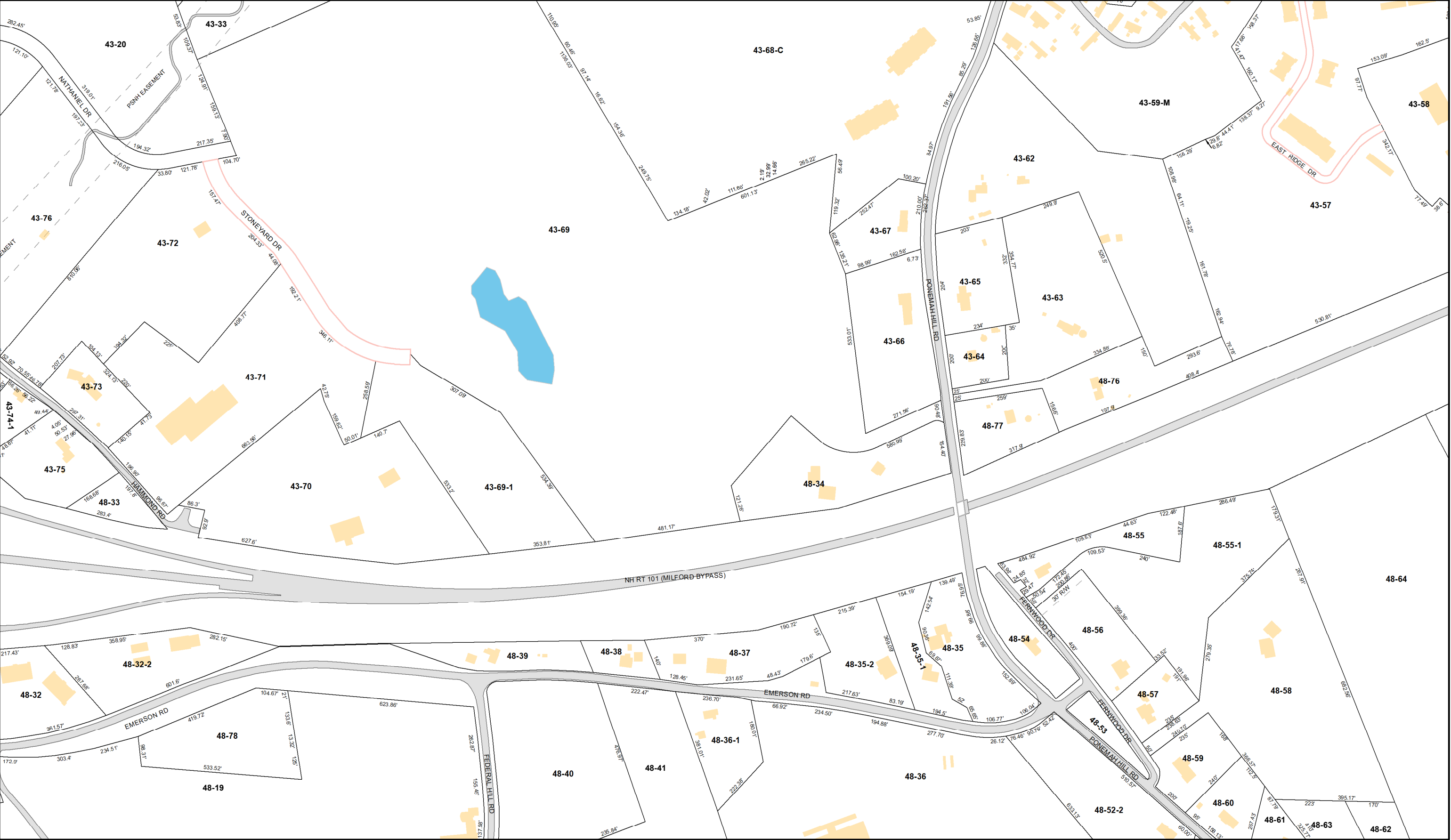
This document has been prepared to show approximate lot location only. Information shown is not to be used for deed descriptions. The Community Development Department maintains a continuing program to identify and correct errors. The Department makes no claims to the validity or reliability, or to any implied uses of this representation.



Date:
April 2021
1 inch approx. 300 feet



G3

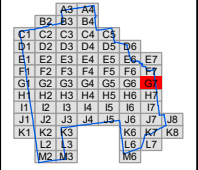




- Parcel
- Town Owned Land
- Cemetery
- State
- Class VI
- Wetlands
- Water
- Road
- Abandoned/Discontinued Rd
- Conservation Easement
- Easement
- Private

MILFORD, NH

This document has been prepared to show approximate lot location only. Information shown is not to be used for deed descriptions. The Community Development Department maintains a continuing program to identify and correct errors. The Department makes no claims to the validity or reliability, or to any implied uses of this representation.



Date:
April 2021
1 inch approx. 300 feet

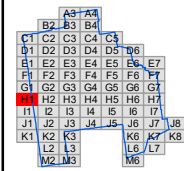




- | | | |
|-----------------|----------|---------------------------|
| Parcel | Class VI | Abandoned/Discontinued Rd |
| Town Owned Land | Wetlands | Conservation Easement |
| Cemetery | Water | Easement |
| State | Road | Private |

MILFORD, NH

This document has been prepared to show approximate lot location only. Information shown is not to be used for deed descriptions. The Community Development Department maintains a continuing program to identify and correct errors. The Department makes no claims to the validity or reliability, or to any implied uses of this representation.

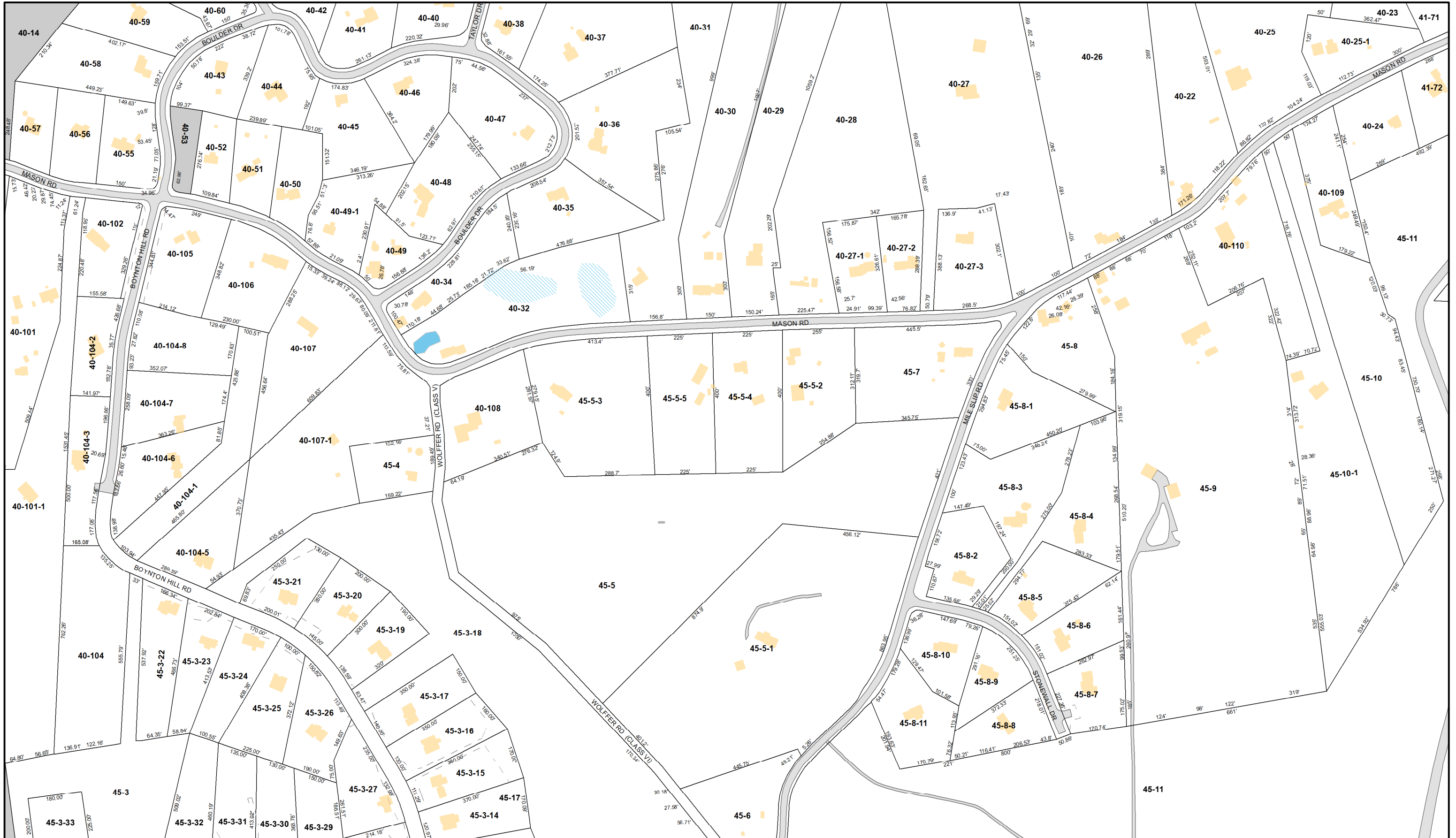


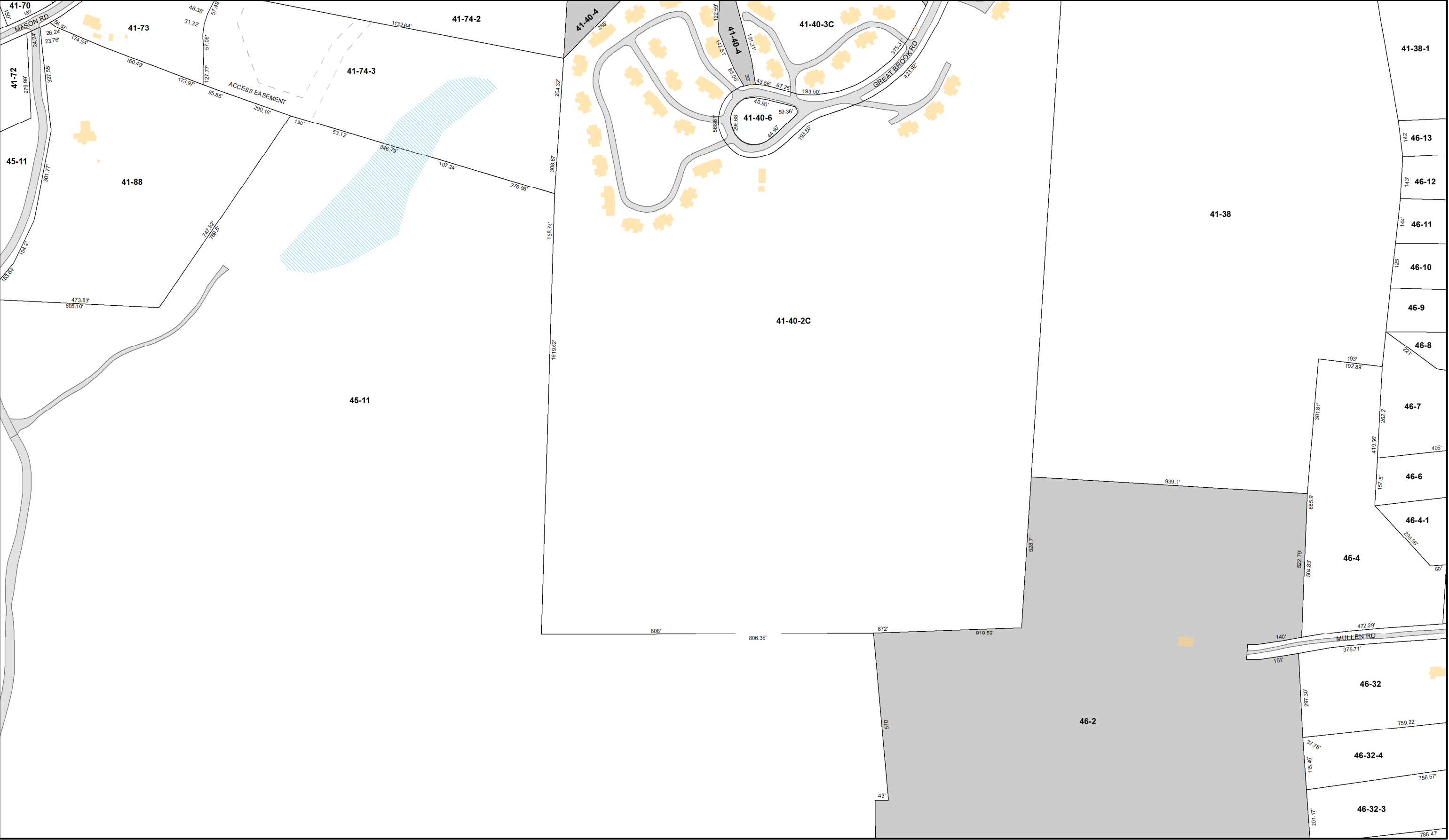
Date:
April 2021

1 inch approx. 300 feet

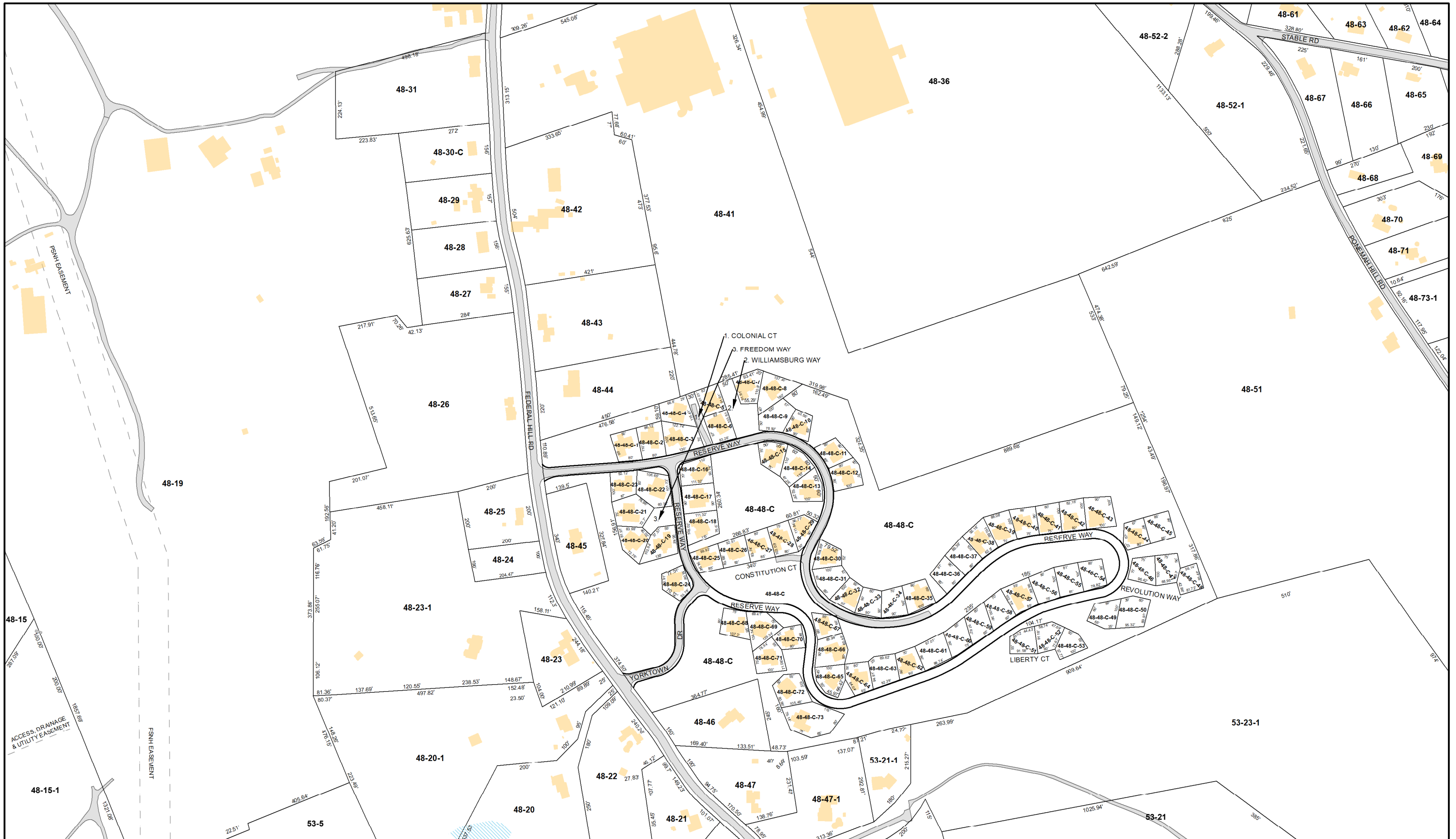


H1









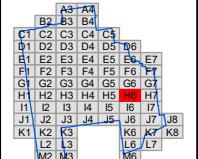
REVISED & REPRINTED BY
CAI Technologies
Precision Mapping. Geospatial Solutions.
11 Pleasant Street, Littleton, NH 03561
800.322.4540 - www.cai-tech.com



- Parcel
- Town Owned Land
- Cemetery
- State
- Class VI
- Wetlands
- Water
- Road
- Abandoned/Discontinued Rd
- Conservation Easement
- Easement
- Private

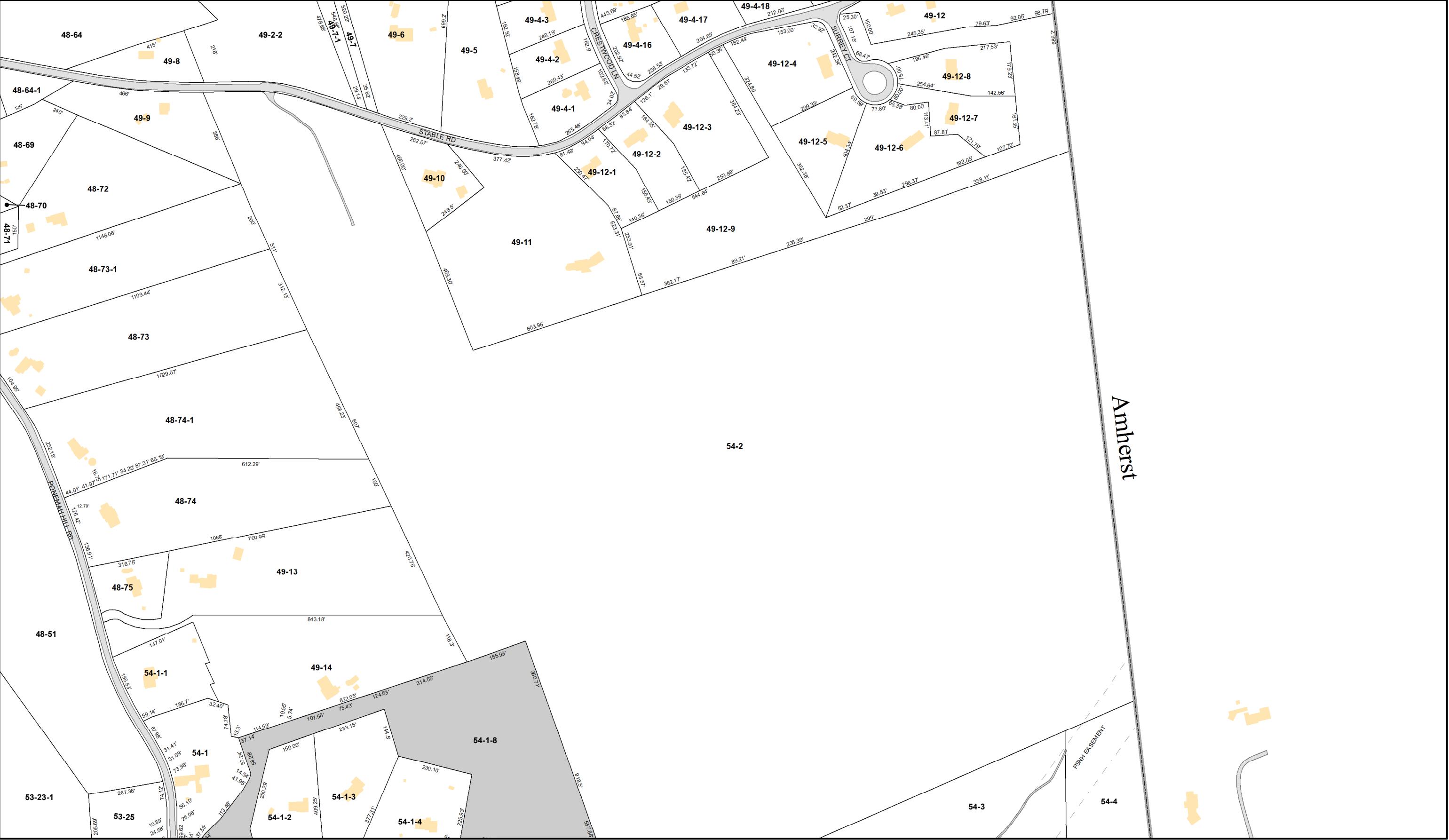
MILFORD, NH


This document has been prepared to show approximate lot location only. Information shown is not to be used for deed descriptions. The Community Development Department maintains a continuing program to identify and correct errors. The Department makes no claims to the validity or reliability, or to any implied uses of this representation.



Date:
April 2021
1 inch approx. 300 feet







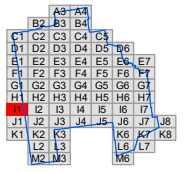
- Parcel
- Town Owned Land
- Cemetery
- State

- Class VI
- Wetlands
- Water
- Road

- Abandoned/Discontinued Rd
- Conservation Easement
- Easement
- Private

MILFORD, NH

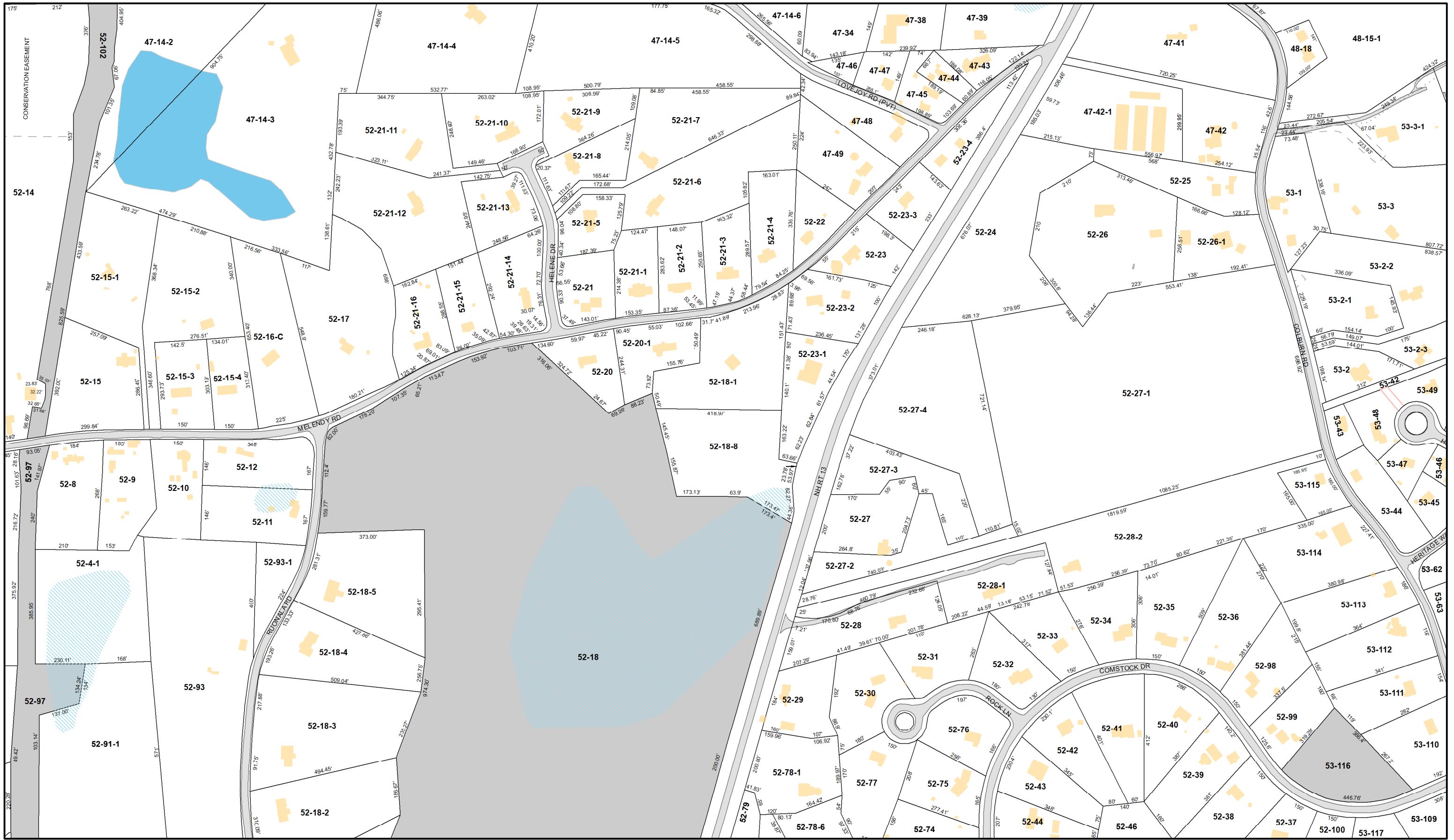
This document has been prepared to show approximate lot location only. Information shown is not to be used for deed descriptions. The Community Development Department maintains a continuing program to identify and correct errors. The Department makes no claims to the validity or reliability, or to any implied uses of this representation.

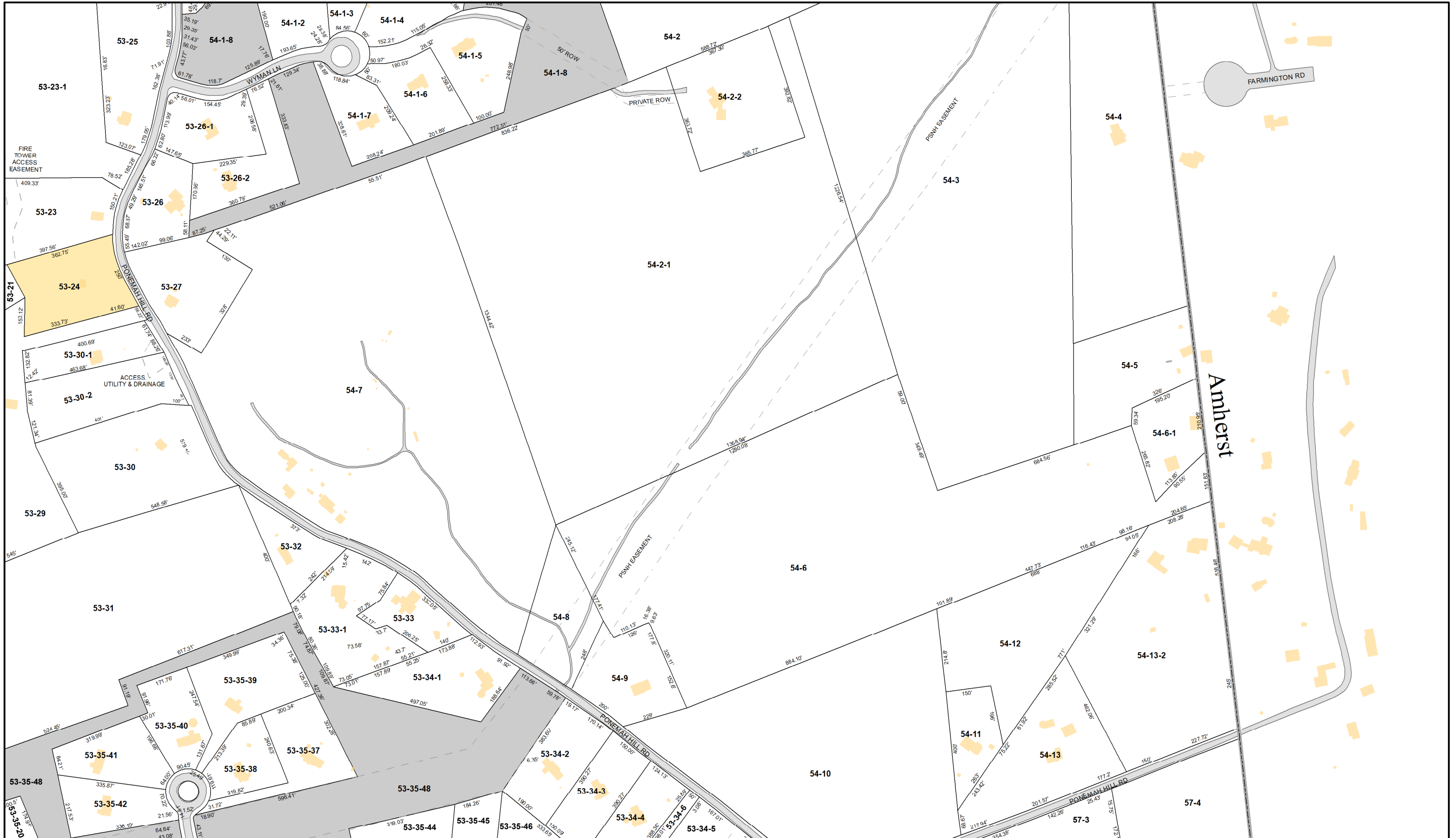


Date:
April 2021
1 inch approx. 300 feet





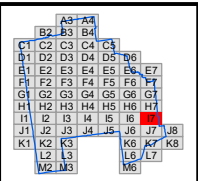




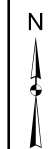
- Parcel
- Town Owned Land
- Cemetery
- State
- Class VI
- Wetlands
- Water
- Road
- Abandoned/Discontinued Rd
- Conservation Easement
- Easement
- Private

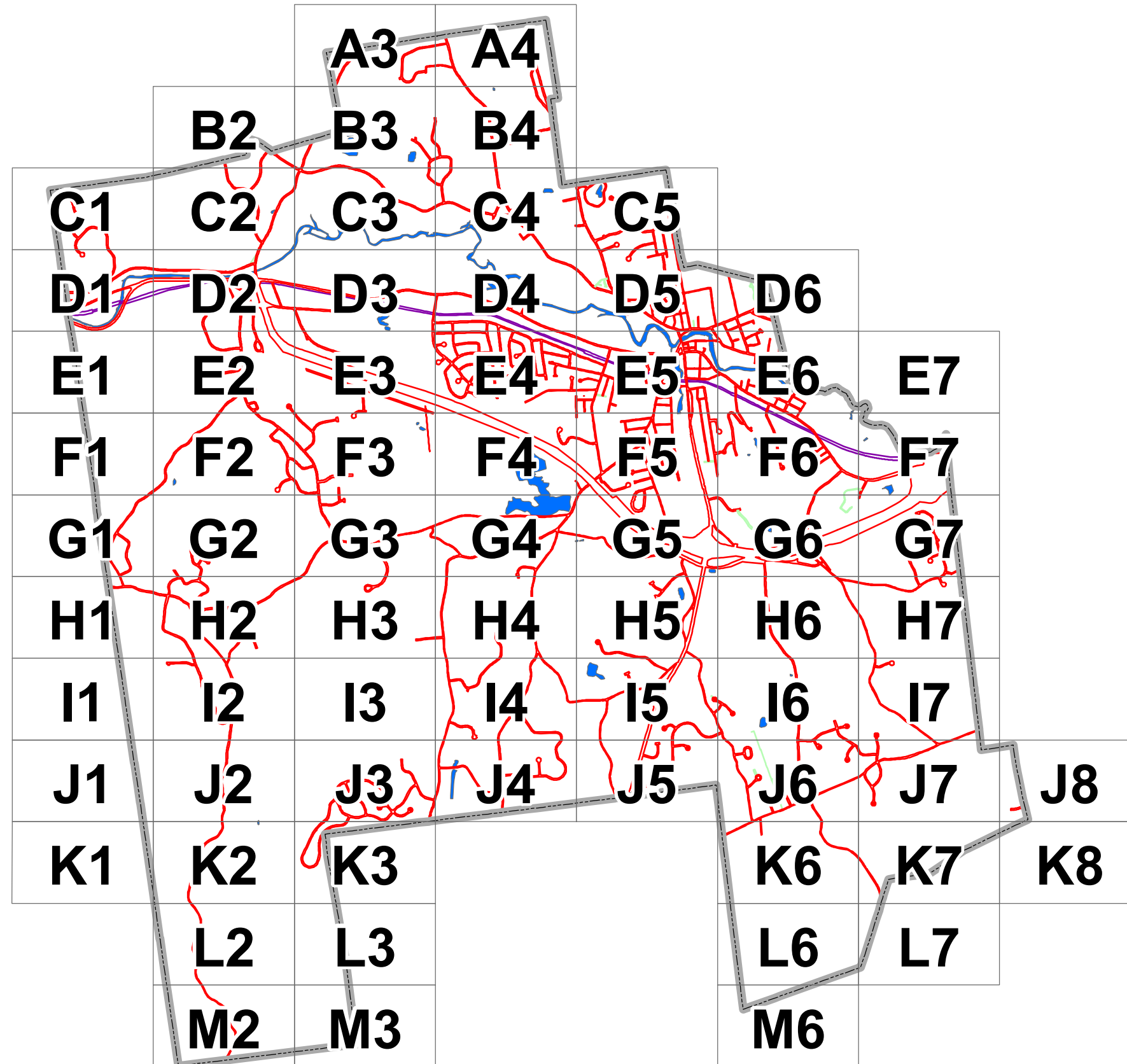
MILFORD, NH


This document has been prepared to show approximate lot location only. Information shown is not to be used for deed descriptions. The Community Development Department maintains a continuing program to identify and correct errors. The Department makes no claims to the validity or reliability, or to any implied uses of this representation.



Date:
April 2021
1 inch approx. 300 feet







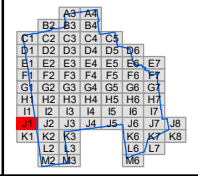
- Parcel
- Town Owned Land
- Cemetery
- State

- Class VI
- Wetlands
- Water
- Road

- Abandoned/Discontinued Rd
- Conservation Easement
- Easement
- Private

MILFORD, NH

This document has been prepared to show approximate lot location only. Information shown is not to be used for deed descriptions. The Community Development Department maintains a continuing program to identify and correct errors. The Department makes no claims to the validity or reliability, or to any implied uses of this representation.



Date:
April 2021

1 inch approx. 300 feet



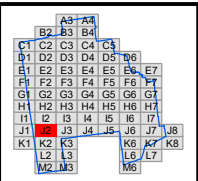
J1



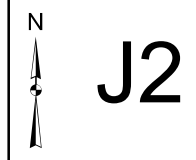
- Parcel
- Town Owned Land
- Cemetery
- State
- Class VI
- Wetlands
- Water
- Road
- Abandoned/Discontinued Rd
- Conservation Easement
- Easement
- Private

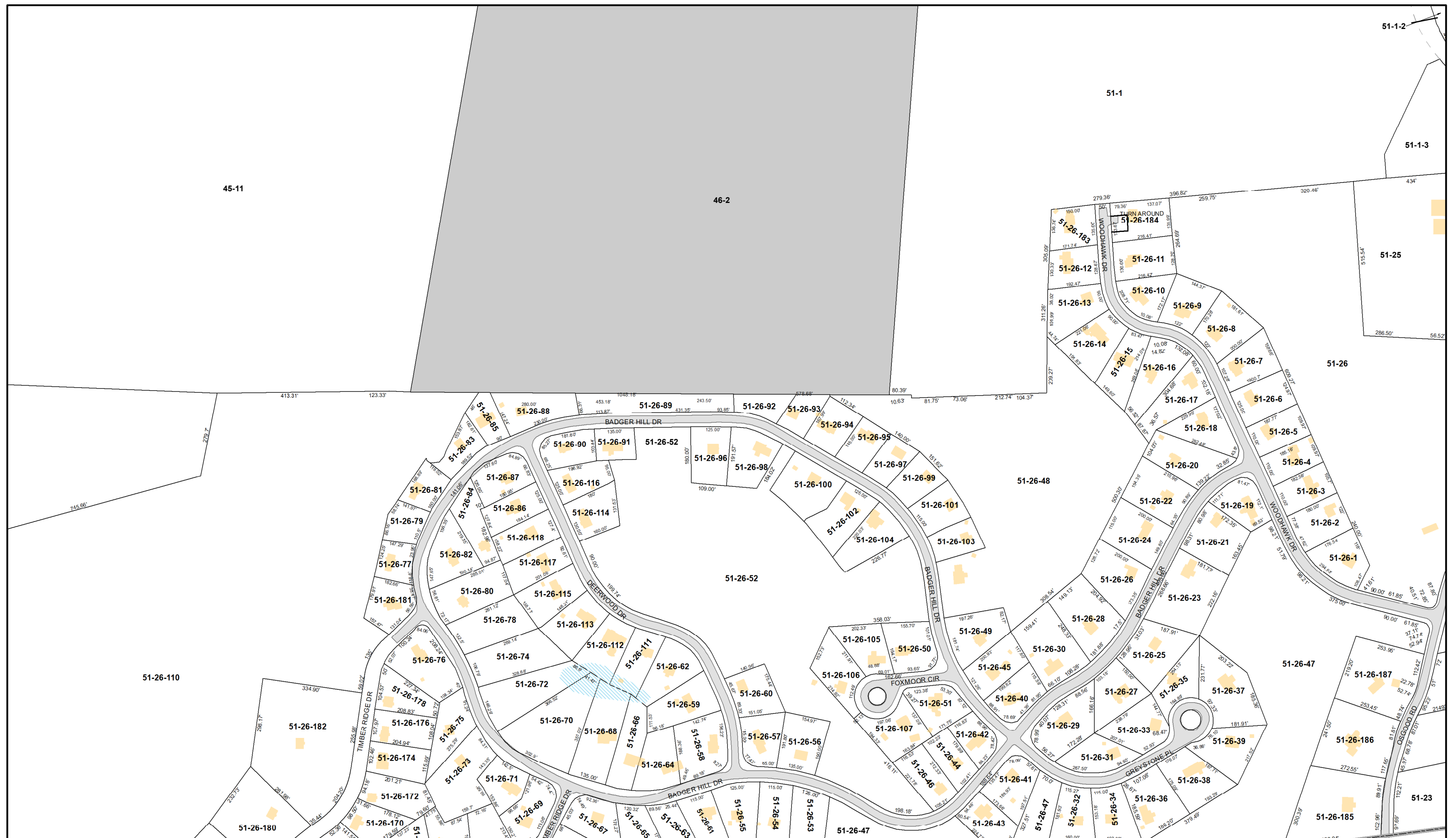
MILFORD, NH

This document has been prepared to show approximate lot location only. Information shown is not to be used for deed descriptions. The Community Development Department maintains a continuing program to identify and correct errors. The Department makes no claims to the validity or reliability, or to any implied uses of this representation.



Date:
April 2021
1 inch approx. 300 feet

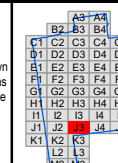




- | | | |
|---|--|---|
|  Parcel |  Class VI |  Abandoned/Discontinued Rd |
|  Town Owned Land |  Wetlands |  Conservation Easement |
|  Cemetery |  Water |  Easement |
|  State |  Road |  Private |

MILFORD, NH

This document has been prepared to show approximate lot location only. Information shown is not to be used for deed descriptions. The Community Development Department maintains a continuing program to identify and correct errors. The Department makes no claims to the validity or reliability, or to any implied uses of this representation.



Date:
April 2021

1 inch approx. 300 feet



J3



Brookline

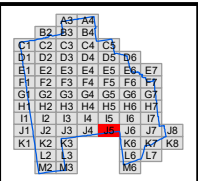
Brookline



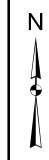
- Parcel
- Town Owned Land
- Cemetery
- State
- Class VI
- Wetlands
- Water
- Road
- Abandoned/Discontinued Rd
- Conservation Easement
- Easement
- Private

MILFORD, NH

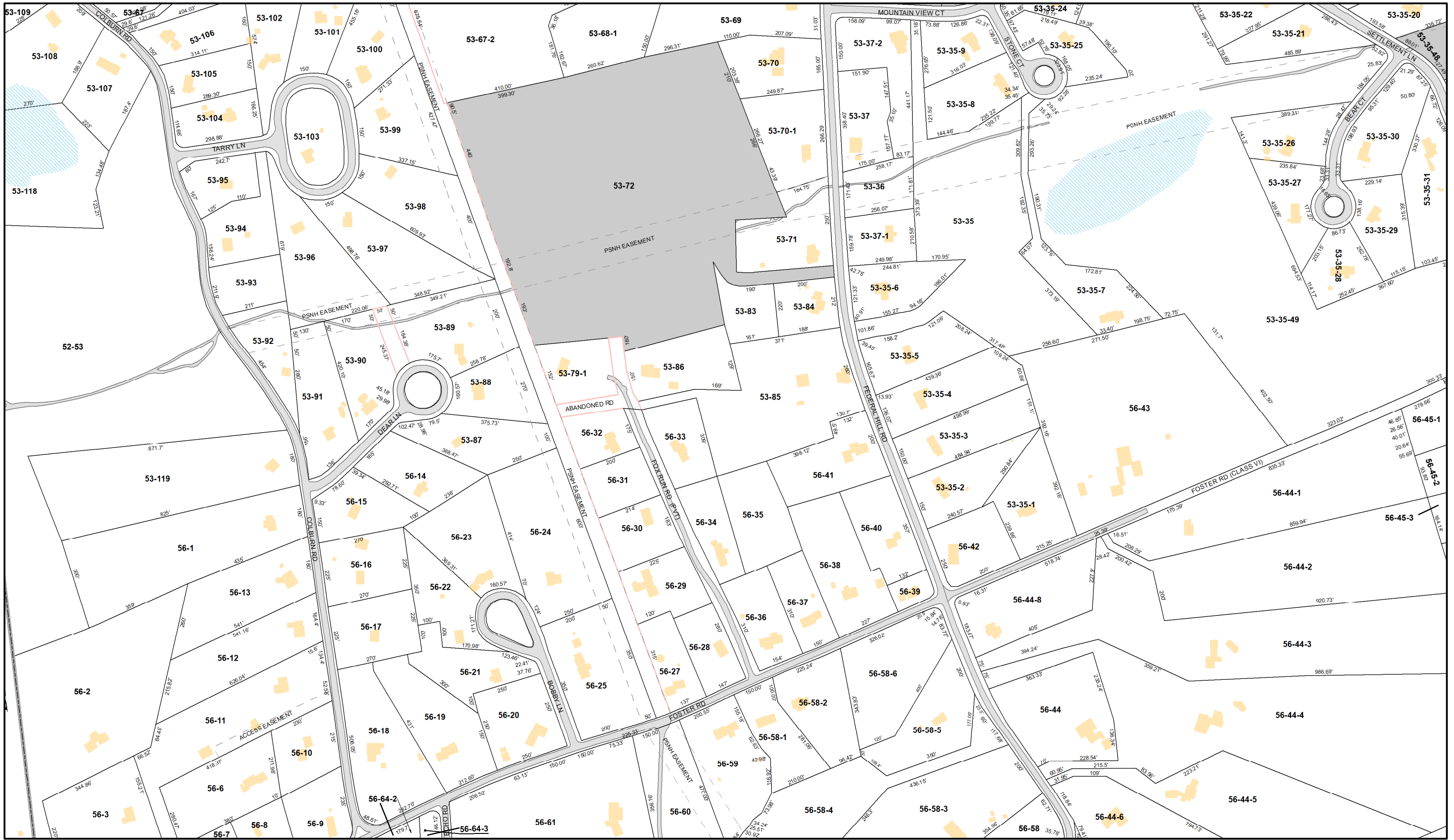
This document has been prepared to show approximate lot location only. Information shown is not to be used for deed descriptions. The Community Development Department maintains a continuing program to identify and correct errors. The Department makes no claims to the validity or reliability, or to any implied uses of this representation.



Date:
April 2021
1 inch approx. 300 feet



J5

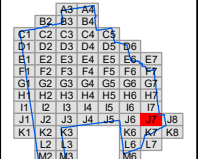





- Parcel
- Town Owned Land
- Cemetery
- State
- Class VI
- Wetlands
- Water
- Road
- Abandoned/Discontinued Rd
- Conservation Easement
- Easement
- Private

MILFORD, NH


This document has been prepared to show approximate lot location only. Information shown is not to be used for deed descriptions. The Community Development Department maintains a continuing program to identify and correct errors. The Department makes no claims to the validity or reliability, or to any implied uses of this representation.



Date:
April 2021
1 inch approx. 300 feet







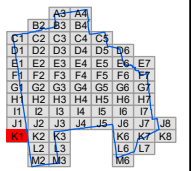
- Parcel
- Town Owned Land
- Cemetery
- State

- Class VI
- Wetlands
- Water
- Road

- Abandoned/Discontinued Rd
- Conservation Easement
- Easement
- Private

MILFORD, NH

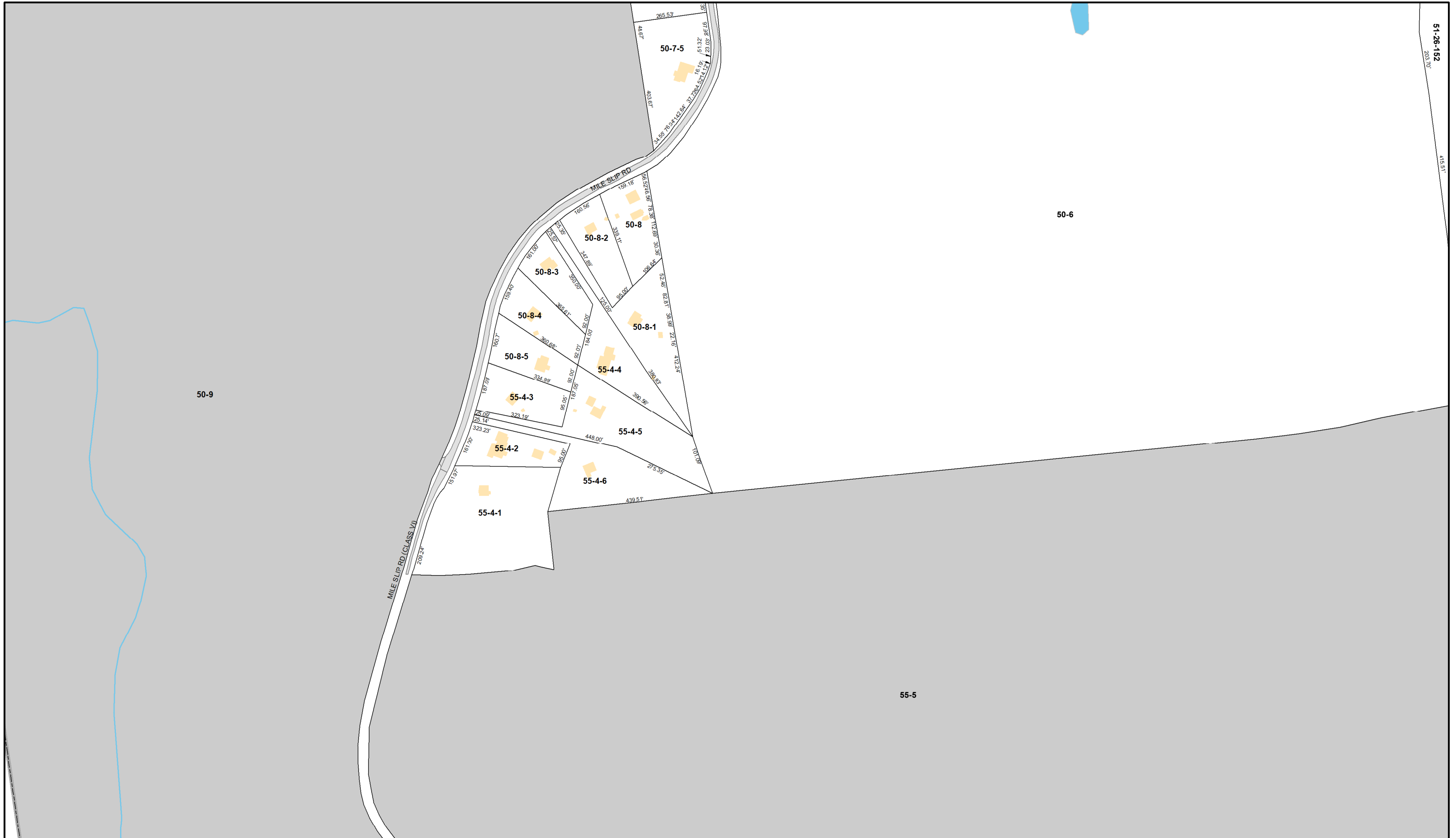
This document has been prepared to show approximate lot location only. Information shown is not to be used for deed descriptions. The Community Development Department maintains a continuing program to identify and correct errors. The Department makes no claims to the validity or reliability, or to any implied uses of this representation.



Date:
April 2021
1 inch approx. 300 feet



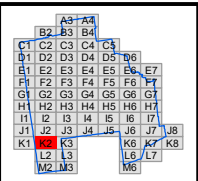
K1

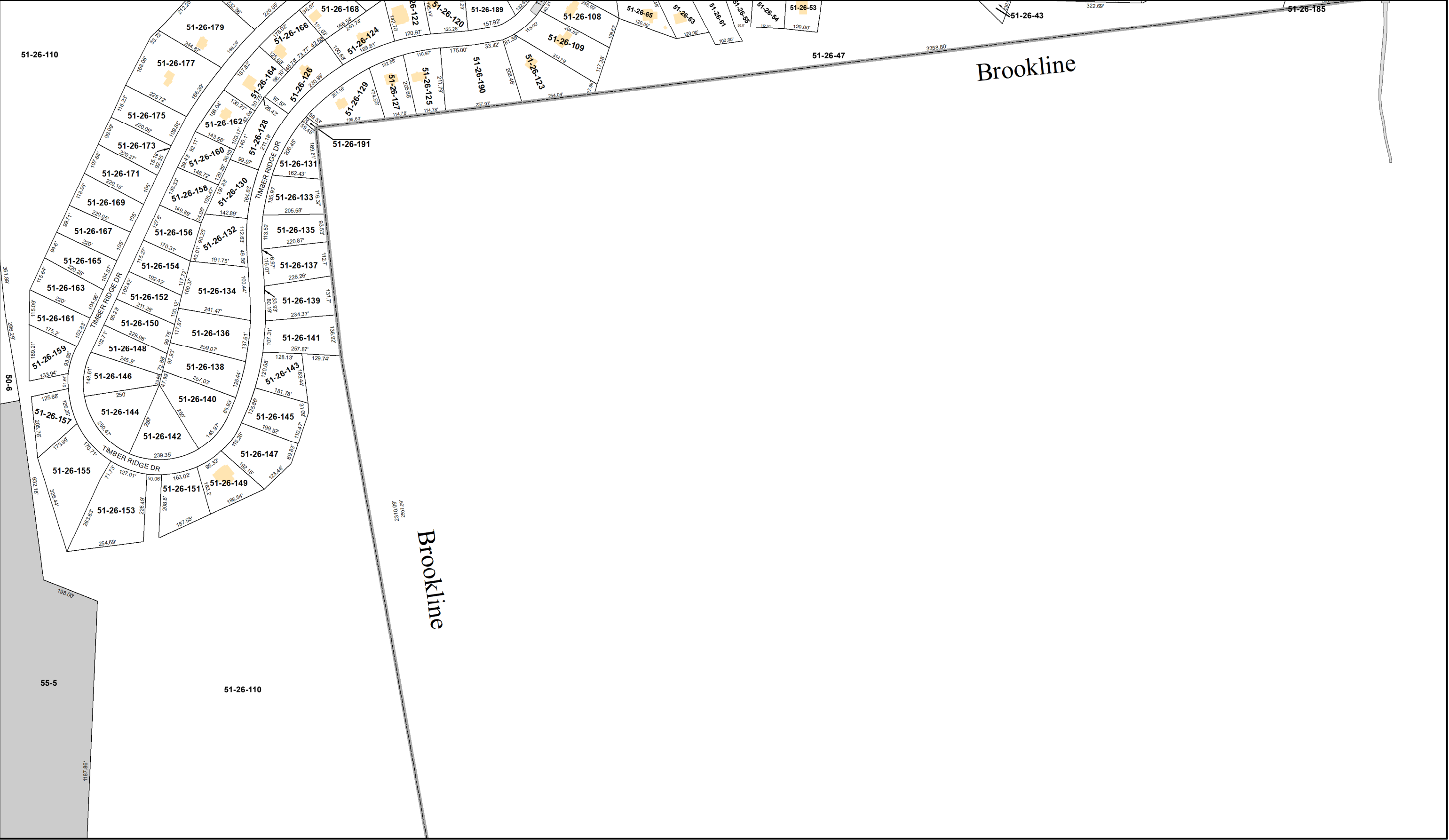


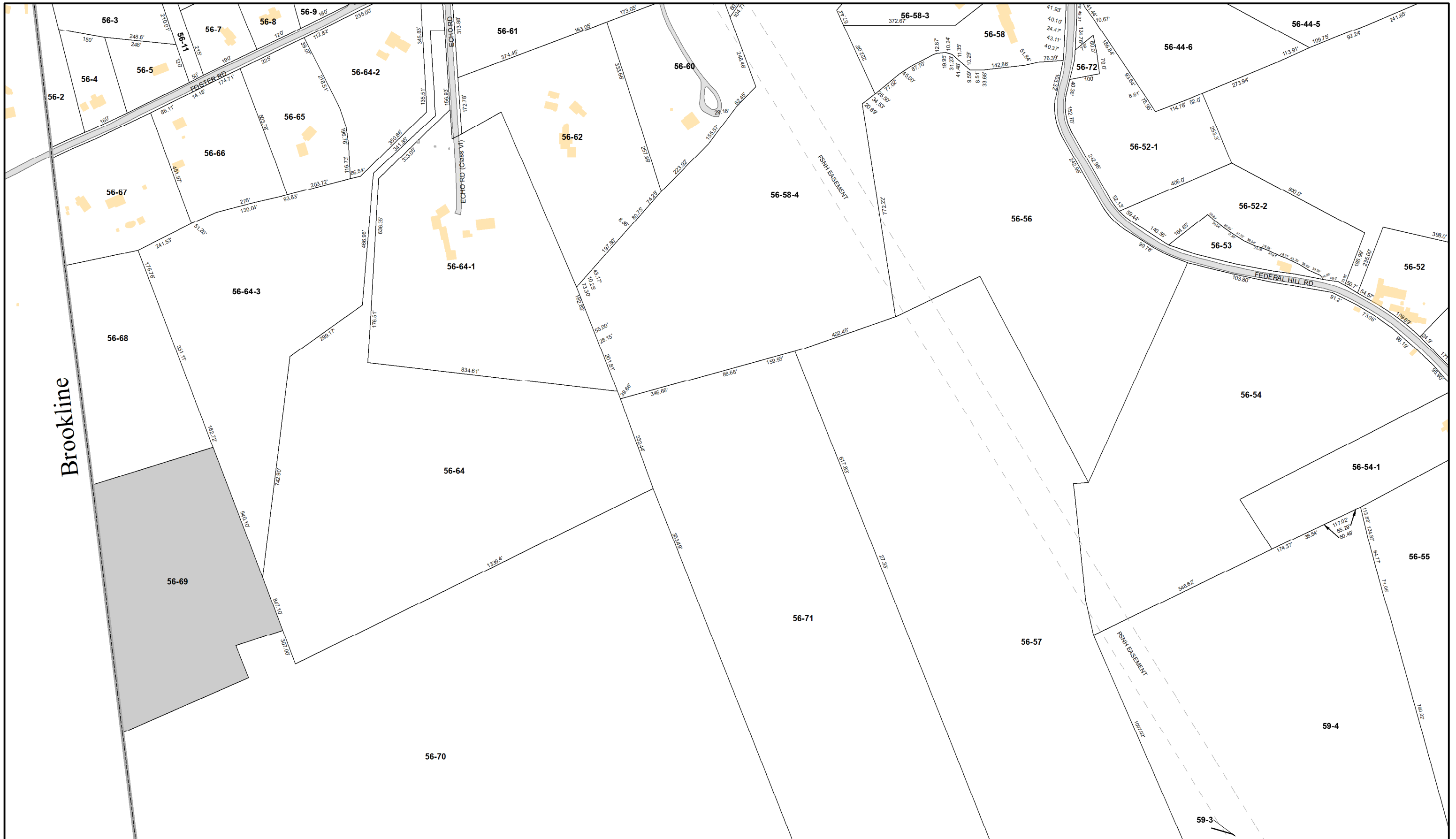
- Parcel
- Town Owned Land
- Cemetery
- State
- Class VI
- Wetlands
- Water
- Road
- Abandoned/Discontinued Rd
- Conservation Easement
- Easement
- Private

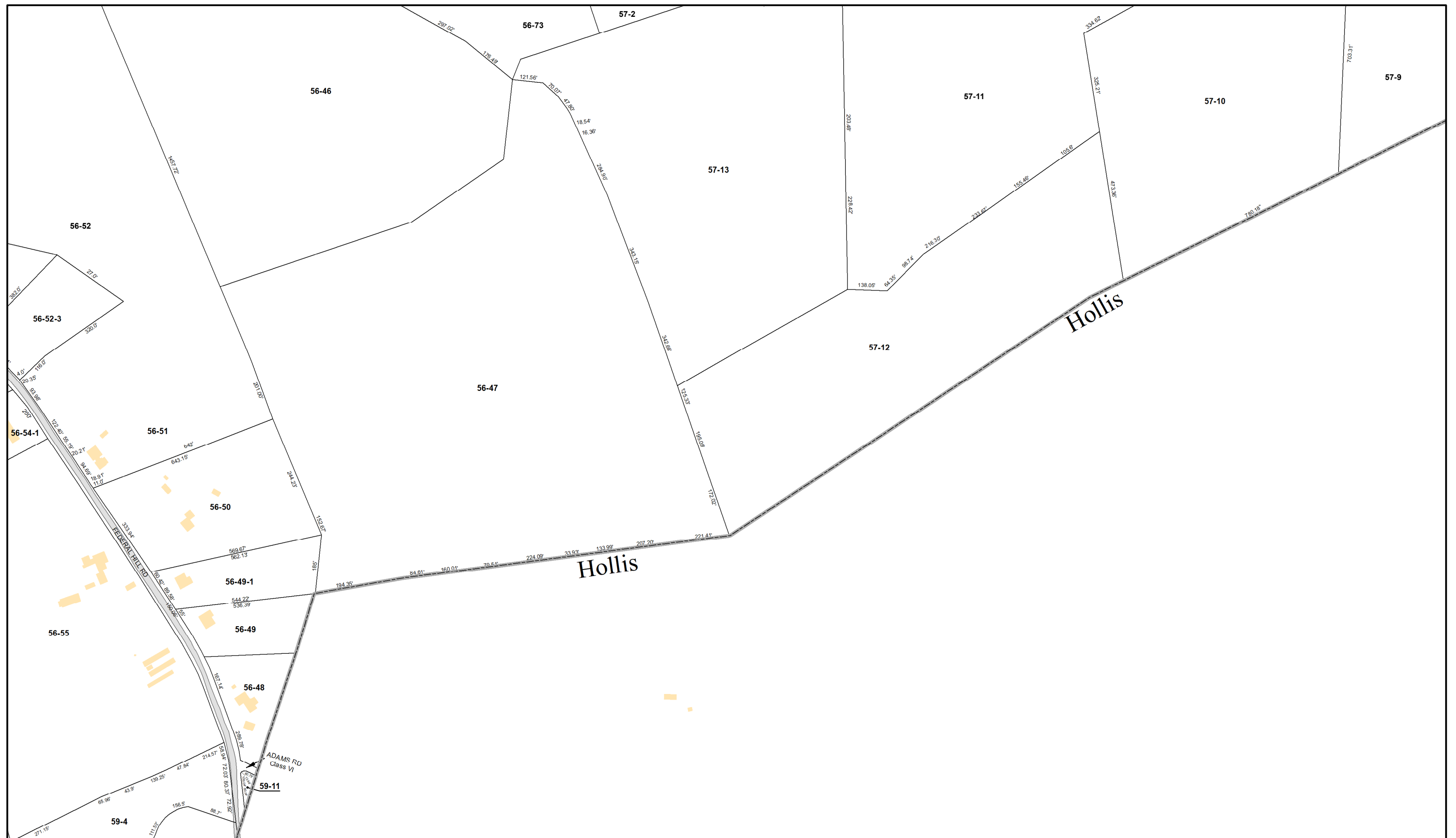
MILFORD, NH

This document has been prepared to show approximate lot location only. Information shown is not to be used for deed descriptions. The Community Development Department maintains a continuing program to identify and correct errors. The Department makes no claims to the validity or reliability, or to any implied uses of this representation.





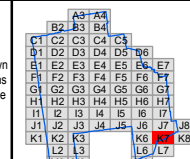




- | | | |
|---|--|---|
|  Parcel |  Class VI |  Abandoned/Discontinued Rd |
|  Town Owned Land |  Wetlands |  Conservation Easement |
|  Cemetery |  Water |  Easement |
|  State |  Road |  Private |

MILFORD, NH

This document has been prepared to show approximate lot location only. Information shown is not to be used for deed descriptions. The Community Development Department maintains a continuing program to identify and correct errors. The Department makes no claims to the validity or reliability, or to any implied uses of this representation.




Date:
April 2021

1 inch approx. 300 feet

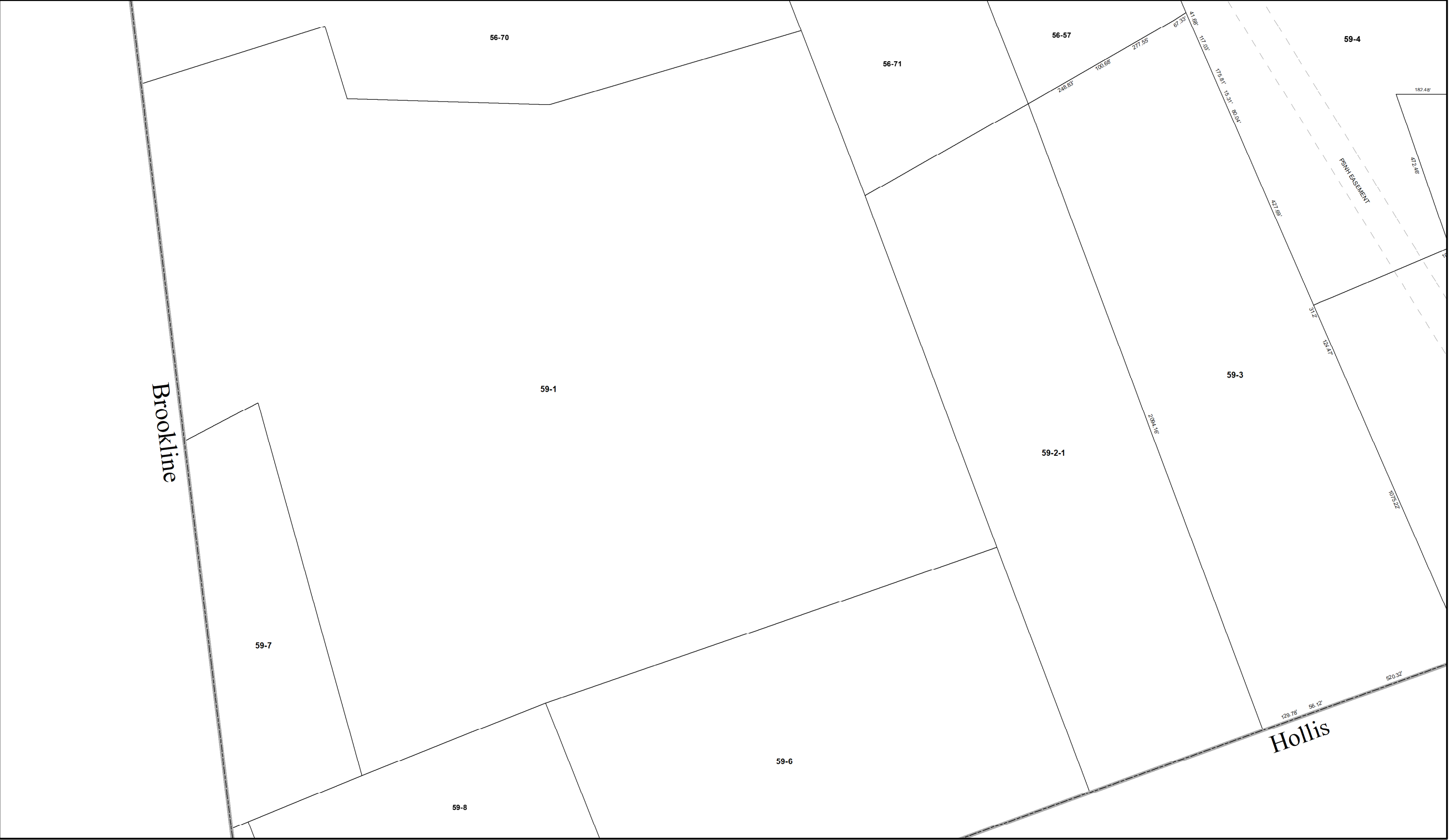



K7











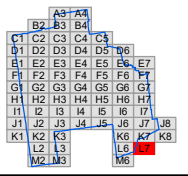
- Parcel
- Town Owned Land
- Cemetery
- State

- Class VI
- Wetlands
- Water
- Road

- Abandoned/Discontinued Rd
- Conservation Easement
- Easement
- Private

MILFORD, NH

This document has been prepared to show approximate lot location only. Information shown is not to be used for deed descriptions. The Community Development Department maintains a continuing program to identify and correct errors. The Department makes no claims to the validity or reliability, or to any implied uses of this representation.



Date:
April 2021
1 inch approx. 300 feet



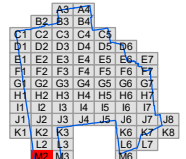
L7



- | | | |
|-----------------|----------|---------------------------|
| Parcel | Class VI | Abandoned/Discontinued Rd |
| Town Owned Land | Wetlands | Conservation Easement |
| Cemetery | Water | Easement |
| State | Road | Private |

MILFORD, NH

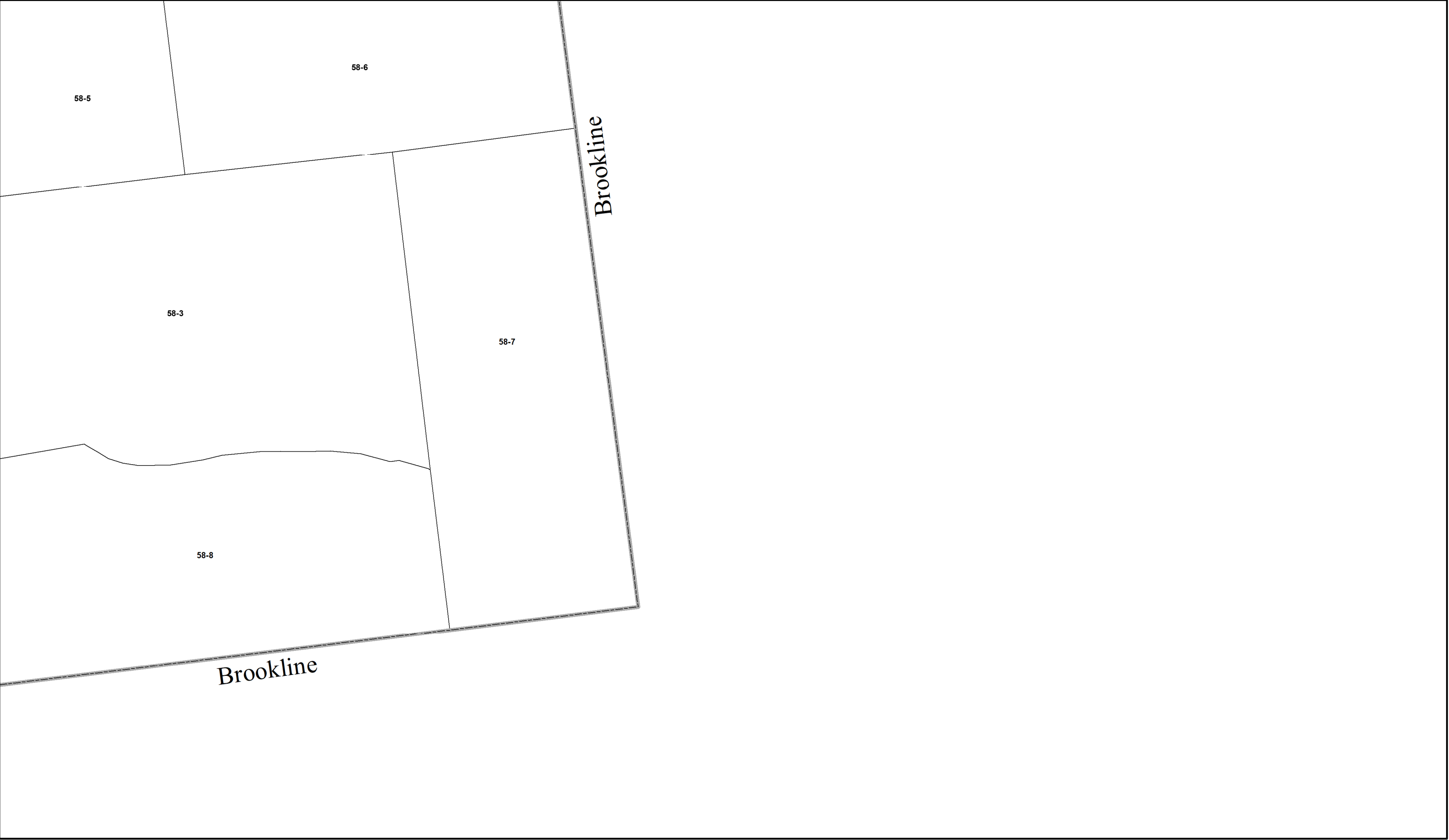
This document has been prepared to show approximate lot location only. Information shown is not to be used for deed descriptions. The Community Development Department maintains a continuing program to identify and correct errors. The Department makes no claims to the validity or reliability, or to any implied uses of this representation.

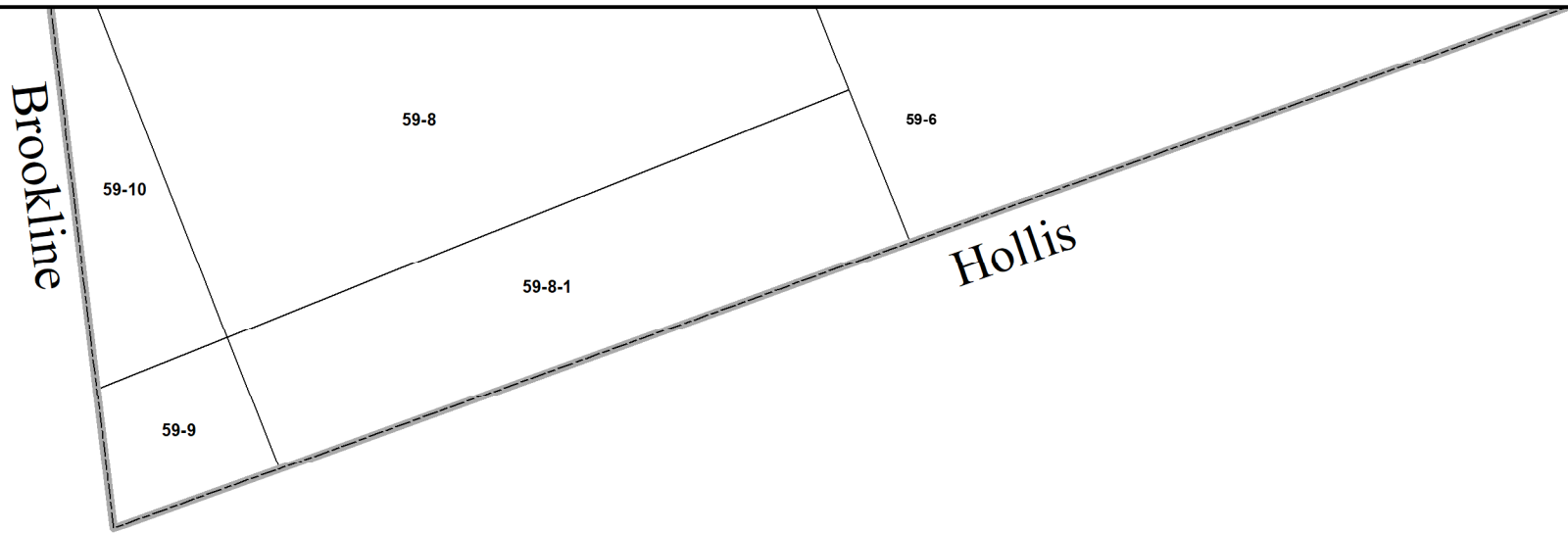


Date:
April 2021
1 inch approx. 300 feet



M2





- Parcel
- Town Owned Land
- Cemetery
- State
- Class VI
- Wetlands
- Water
- Road
- Abandoned/Discontinued Rd
- Conservation Easement
- Easement
- Private

MILFORD, NH

This document has been prepared to show approximate lot location only. Information shown is not to be used for deed descriptions. The Community Development Department maintains a continuing program to identify and correct errors. The Department makes no claims to the validity or reliability, or to any implied uses of this representation.

