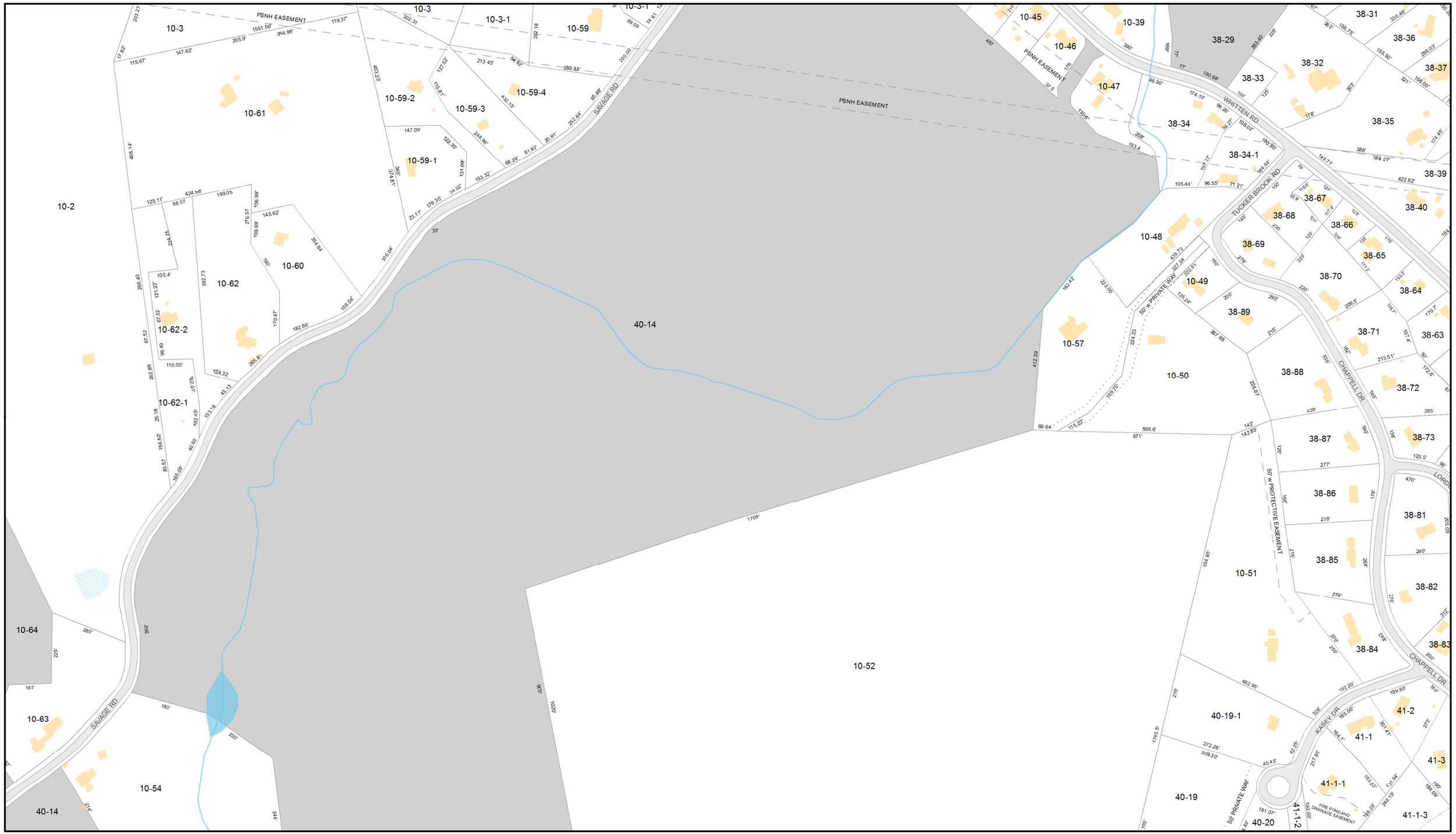

Parcel
Town Owned Land
Cemetery
State
Road
Class VI
Wetlands
Water
Abandoned/Discontinued Rd
Conservation Easement
Easement
Private

1 inch approx. 300 feet

MILFORD, NH

This document has been prepared to show approximate lot location only. Information shown is not to be used for deed descriptions.The Community Development Department maintains a continuing program to identify and correct errors. The Department makes no claims to the validity or reliability, or to any implied uses of this representation.

Date:
April 2015

F2

10,38,40,41

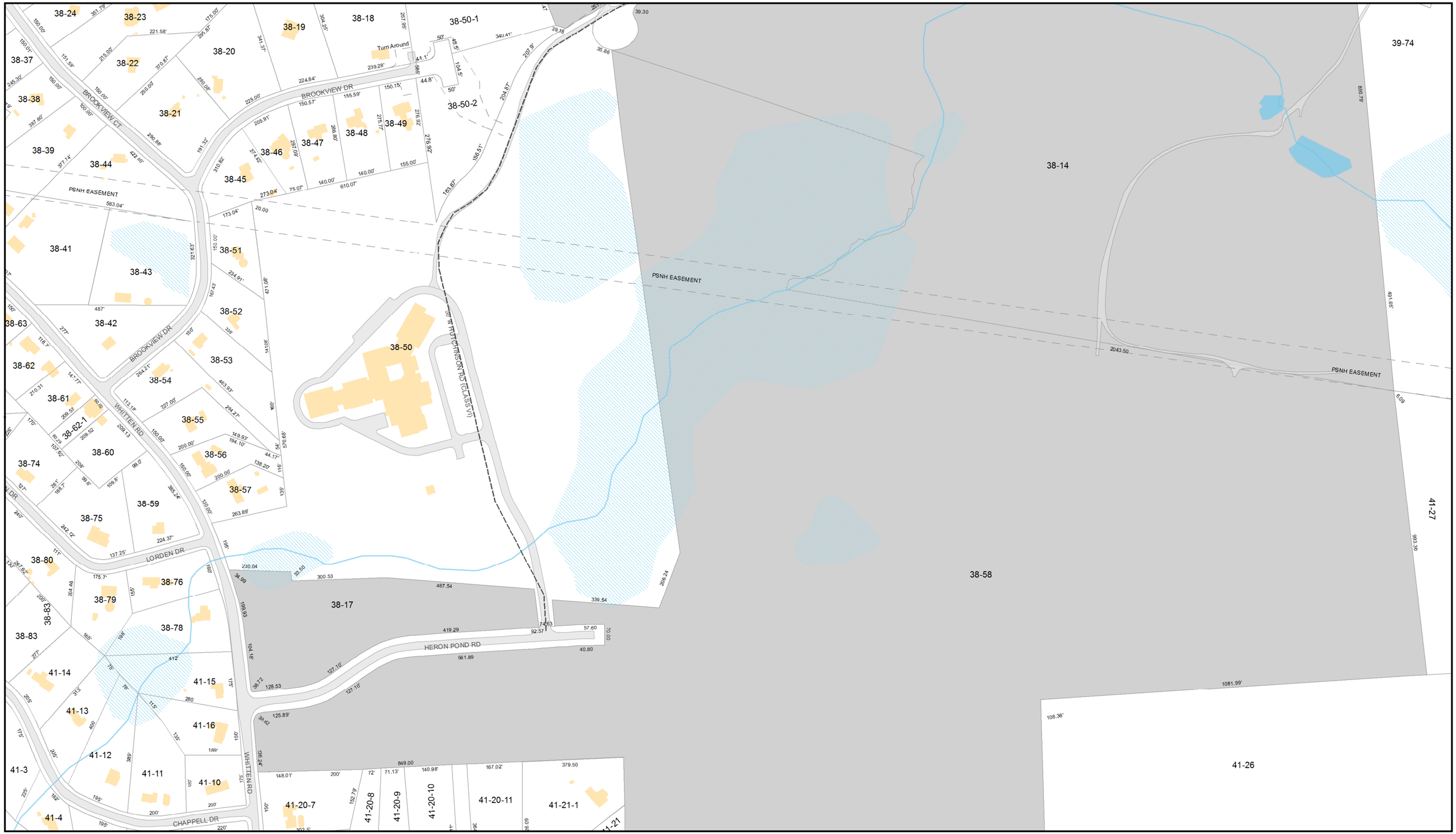

EQUAL EXACT JUSTICE TO ALL · SETTLED 1794 · INCORPORATED 1794 · MILFORD, N.H.

- Parcel
- Town Owned Land
- Cemetery
- State
- Road
- Class VI
- Wetlands
- Water
- Abandoned/Discontinued Rd
- Conservation Easement
- Easement
- Private

1 inch approx. 300 feet

MILFORD, NH

This document has been prepared to show approximate lot location only. Information shown is not to be used for deed descriptions. The Community Development Department maintains a continuing program to identify and correct errors. The Department makes no claims to the validity or reliability, or to any implied uses of this representation.

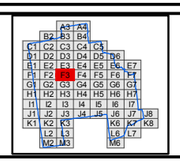

Date:
April 2015

F3

38,39,41