FLOOD INSURANCE STUDY

VOLUME 4 OF 5

HILLSBOROUGH COUNTY, NEW HAMPSHIRE
(ALL JURISDICTIONS)

COMMUNITY NAME	COMMUNITY NUMBER
AMHERST, TOWN OF	330081
ANTRIM, TOWN OF	330082
BEDFORD, TOWN OF	330083
BENNINGTON, TOWN OF	330084
BROOKLINE, TOWN OF	330180
DEERING, TOWN OF	330085
FRANCESTOWN, TOWN OF	330086
GOFFSTOWN, TOWN OF	330087
GREENFIELD, TOWN OF	330209
GREENVILLE, TOWN OF	330088
HANCOCK, TOWN OF	330089
HILLSBOROUGH, TOWN OF	330090
HOLLIS, TOWN OF	330091
HUDSON, TOWN OF	330092
LITCHFIELD, TOWN OF	330093
LYNDEBOROUGH, TOWN OF	330218
MANCHESTER, CITY OF	330169
MASON, TOWN OF	330221
MERRIMACK, TOWN OF	330095
MILFORD, TOWN OF	330096
MONT VERNON, TOWN OF	330224
NASHUA, CITY OF	330097
NEW BOSTON, TOWN OF	330098
NEW IPSWICH, TOWN OF	330099
PELHAM, TOWN OF	330100
PETERBOROUGH, TOWN OF	330101
SHARON, TOWN OF	330192
TEMPLE, TOWN OF	335781
WEARE, TOWN OF	330235
WILTON, TOWN OF	330102
WINDSOR, TOWN OF	335780

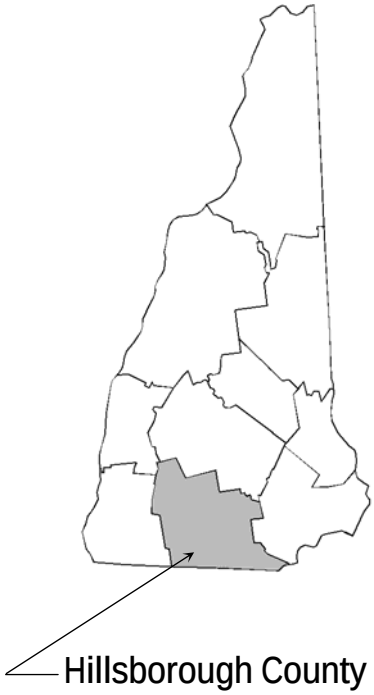

Initial Countywide FIS Effective Date: September 25, 2009

Federal Emergency Management Agency

FLOOD INSURANCE STUDY NUMBER
33011CV004A

NOTICE TO
FLOOD INSURANCE STUDY USERS

Communities participating in the National Flood Insurance Program have established repositories of flood hazard data for floodplain management and flood insurance purposes. This Flood Insurance Study (FIS) may not contain all data available within the repository. It is advisable to contact the community repository for any additional data.

Part or all of this FIS may be revised and republished at any time. In addition, part of this FIS may be revised by the Letter of Map Revision process, which does not involve republication or redistribution of the FIS. It is, therefore, the responsibility of the user to consult with community officials and to check the community repository to obtain the most current FIS components.

Initial Countywide FIS Effective Date: September 25, 2009

TABLE OF CONTENTS – Volume 1

		Page
1.0	INTRODUCTION	1
	1.1 Purpose of Study	1
	1.2 Authority and Acknowledgments	1
	1.3 Coordination	6
2.0	AREA STUDIED	7
	2.1 Scope of Study	7
	2.2 Community Description	9
	2.3 Principal Flood Problems	10
	2.4 Flood Protection Measures	11
3.0	ENGINEERING METHODS	13
	3.1 Hydrologic Analyses	13
	3.2 Hydraulic Analyses	34
	3.3 Vertical Datum	42
4.0	FLOODPLAIN MANAGEMENT APPLICATIONS	43
	4.1 Floodplain Boundaries	43
	4.2 Floodways	45
5.0	INSURANCE APPLICATIONS	95
6.0	FLOOD INSURANCE RATE MAP	97
7.0	OTHER STUDIES	97
8.0	LOCATION OF DATA	101
9.0	BIBLIOGRAPHY AND REFERENCES	101

TABLE OF CONTENTS - Volume 1 - continued

Page

FIGURES

Figure 1 - Floodway Schematic 95

TABLES

Table 1 – Initial and Final CCO Meetings 6

Table 2 - Streams Studied by Detailed Methods 7

Table 3 – Scope of Revision 8

Table 4 – Letters of Map Correction 9

Table 5 - Summary of Discharges 20-33

Table 6 - Summary of Stillwater Elevations 34

Table 7 – Manning's "n" values 40-41

Table 8 - Floodway Data Table 46-93

Table 9 - Community Map History 98-100

TABLE OF CONTENTS – Volume 2

EXHIBITS

Exhibit 1 - Flood Profiles

Autumn Brook	Panels 01P-03P
Baboosic Brook	Panels 04P-15P
Bartemus Brook	Panel 16P
Beards Brook	Panels 17P-24P
Beaver Brook No. 1	Panels 25P-29P
Beaver Brook No. 2	Panels 30P-34P
Bettys Brook	Panels 35P-37P
Black Pond Brook	Panels 38P-42P
Bog Brook	Panels 43P-45P

TABLE OF CONTENTS – Volume 2 - continued

EXHIBITS - continued

Exhibit 1 -	Flood Profiles (continued)	
	Bowman Brook	Panels 46P-51P
	Caesars Brook	Panels 52P-53P
	Chase Brook	Panels 54P-57P
	Contoocook River	Panels 58P-71P
	Deering Reservoir	Panels 72P-73P
	East Branch of Baboosic Brook	Panel 74P
	Ferguson Brook	Panels 75P-76P
	Gambol Brook	Panels 77P-80P
	Golden Brook	Panels 81P-84P
	Gorham Brook	Panel 85P
	Great Brook No. 1	Panels 86P-89P

TABLE OF CONTENTS – Volume 3

EXHIBITS - continued

Exhibit 1 -	Flood Profiles (continued)	
	Great Brook No. 2	Panels 90P-91P
	Great Cohas Brook	Panels 92P-95P
	Gumpas Pond Brook	Panels 96P-103P
	Gumpas Road Brook	Panels 104P-106P
	Hartshorn Brook	Panel 107P
	Hassells Brook	Panels 108P-109P
	Holts Brook	Panel 110P
	Hosley Brook	Panel 111P
	Island Pond Brook	Panels 112P-113P
	Joe English Brook	Panels 114P-116P
	Limit Brook	Panel 117P
	Lyle Reed Brook	Panel 118P
	McQuade Brook	Panels 119P-123P
	McQuade Brook Split Flow	Panel 124P
	Merrimack River	Panels 125P-136P
	Middle Branch Piscataquog River	Panels 137P-144P
	Mill Brook	Panels 145P-159P
	Moose Brook	Panel 160P
	Nashua River	Panels 161P-163P
	Naticook Brook	Panels 164P-166P
	Nesenkeag River	Panels 167P-171P
	New Meadow Brook	Panels 172P-173P
	Nissitissit River	Panels 174P-175P
	North Branch	Panels 176P-178P
	North Branch Contoocook River	Panels 179P-181P
	North Channel Piscataquog River	Panel 182P

TABLE OF CONTENTS – Volume 4

EXHIBITS - continued

Exhibit 1 - Flood Profiles (continued)

Nubanusit Brook	Panels 183P-194P
Otter Brook	Panels 195P-205P
Otter Lake Brook	Panels 206P-208P
Ox Brook	Panel 209P
Parkhurst Brook	Panel 210P
Peacock Brook	Panels 211P-212P
Pennichuck Brook	Panels 213P-220P
Piscataquog River	Panels 221P-240P
Pointer Club Brook	Panels 241P-245P
Pulpit Brook	Panels 246P-248P
Purgatory Brook	Panels 249P-252P
Riddle Brook	Panels 253P-256P
Salmon Brook	Panels 257P-260P
Sand Brook	Panels 261P-267P
Second Brook	Panels 268P-271P

TABLE OF CONTENTS – Volume 5

EXHIBITS - continued

Exhibit 1 - Flood Profiles (continued)

Shedd Brook	Panels 272P-277P
Sherburn Mill Brook	Panels 278P-280P
Simpson Mill Brook	Panels 281P-282P
Souhegan River	Panels 283P-309P
South Branch Piscataquog River	Panels 310P-320P
Spit Brook	Panels 321P-323P
Stony Brook	Panels 324P-335P
Tioga River	Panels 336P-344P
Tributary A	Panel 345P
Tributary B No. 1	Panels 346P-347P
Tributary B No. 2	Panels 348P-353P
Tucker Brook	Panels 354P-358P
Witches Brook	Panels 359P-362P

Exhibit 2 - Flood Insurance Rate Map Index
Flood Insurance Rate Map

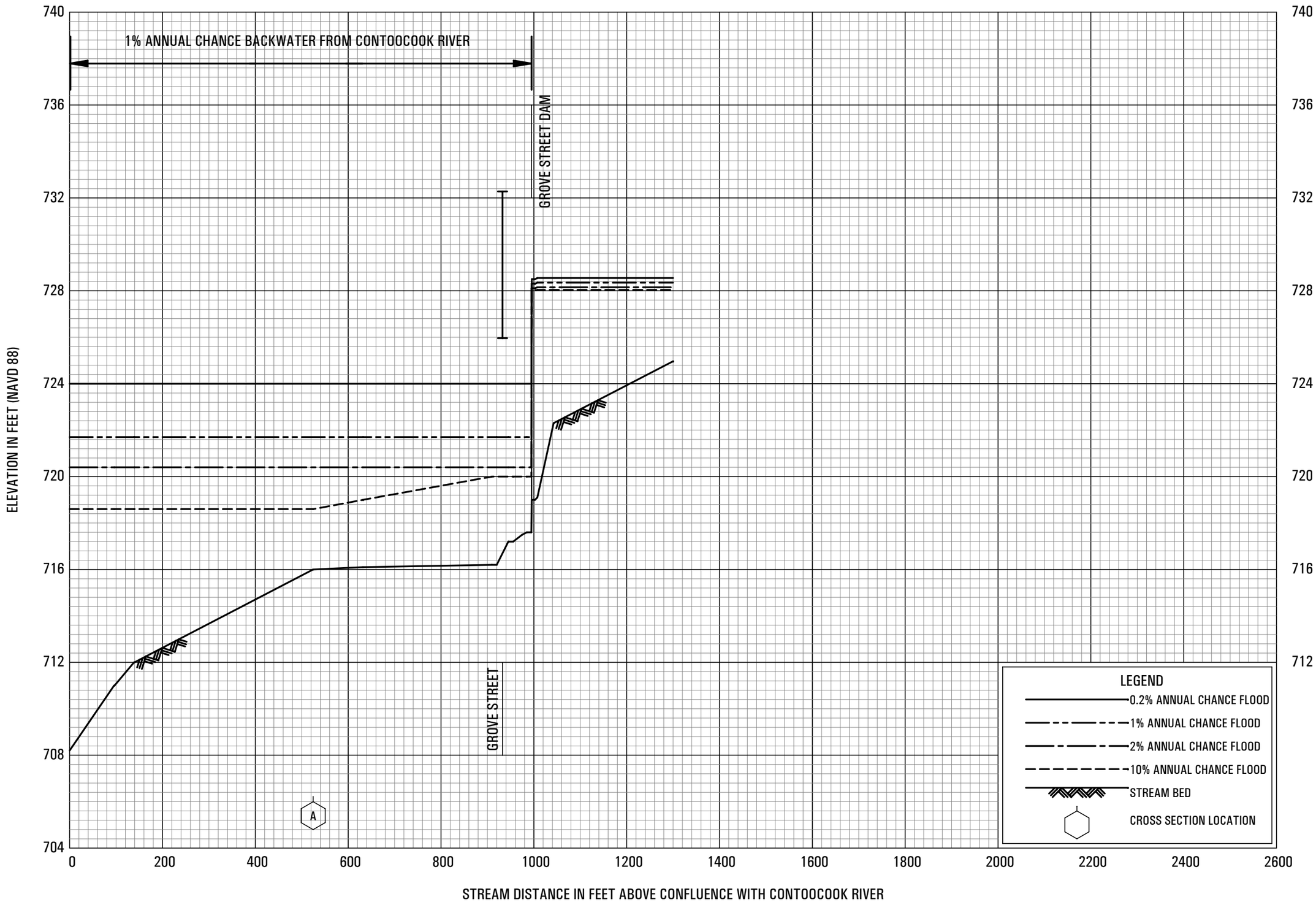

FLOOD PROFILES

NUBANUSIT BROOK

FEDERAL EMERGENCY MANAGEMENT AGENCY

HILLSBOROUGH COUNTY, NH

(ALL JURISDICTIONS)

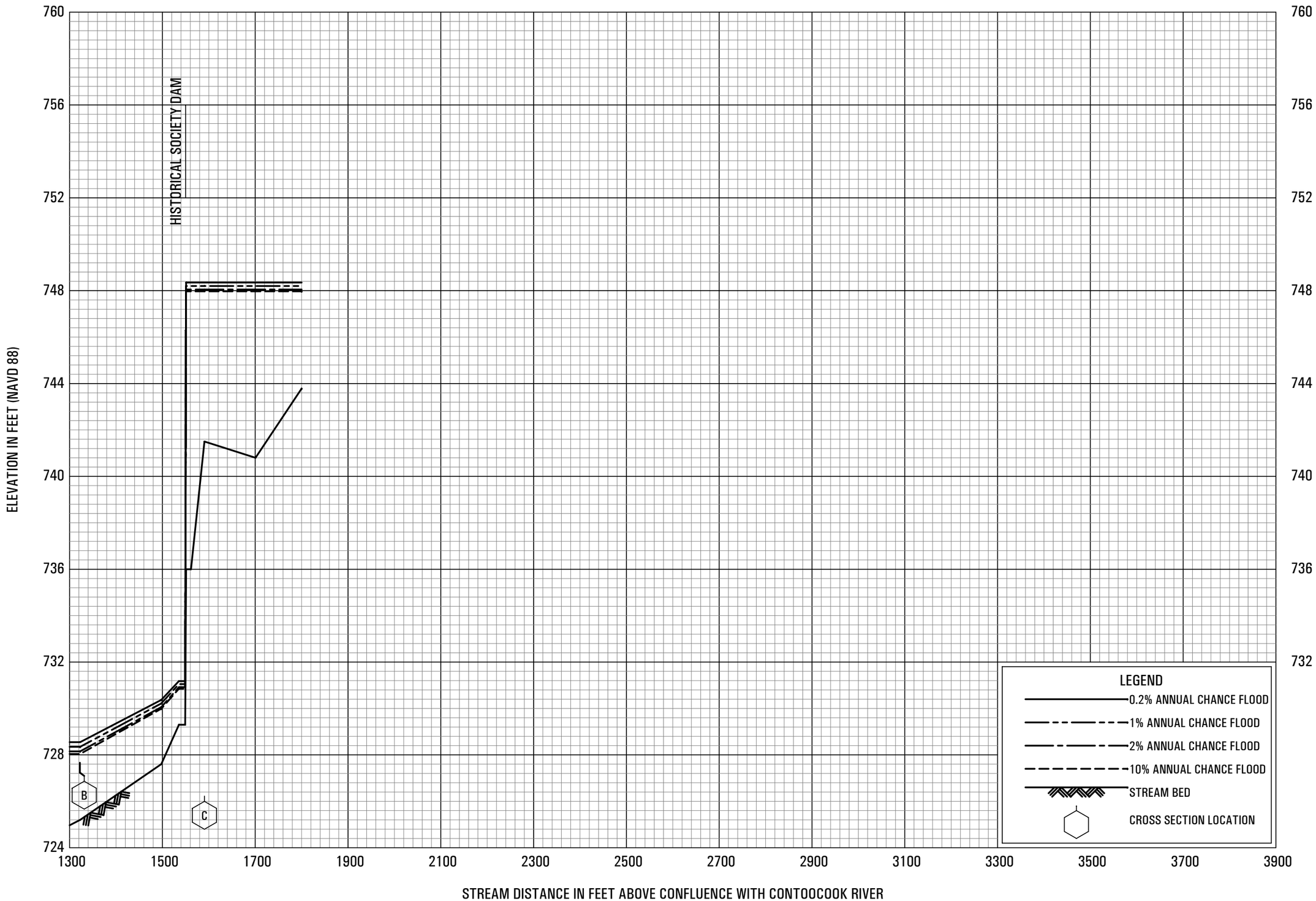

FLOOD PROFILES

NUBANUSIT BROOK

FEDERAL EMERGENCY MANAGEMENT AGENCY

HILLSBOROUGH COUNTY, NH

(ALL JURISDICTIONS)

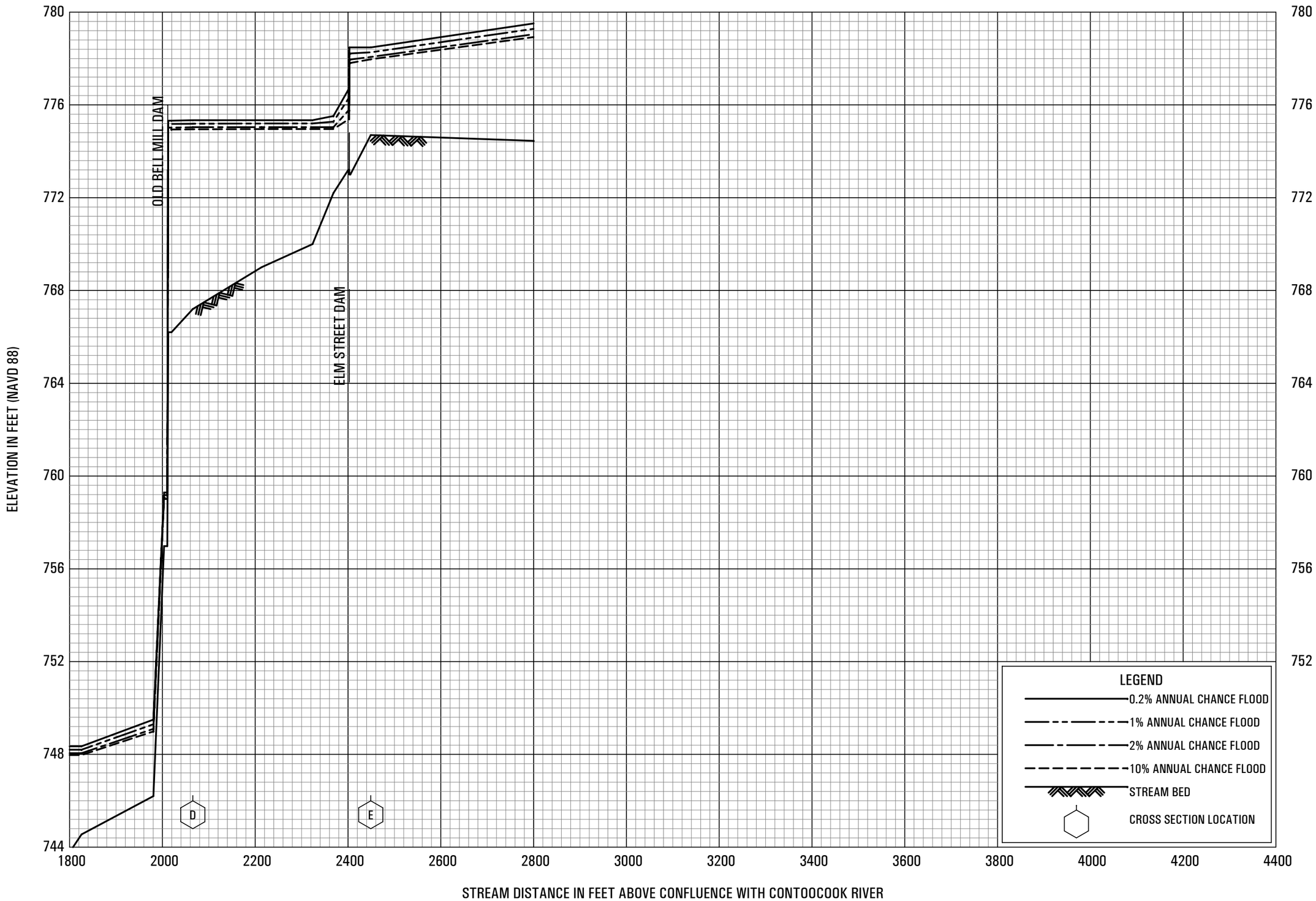

FLOOD PROFILES

NUBANUSIT BROOK

FEDERAL EMERGENCY MANAGEMENT AGENCY

HILLSBOROUGH COUNTY, NH

(ALL JURISDICTIONS)

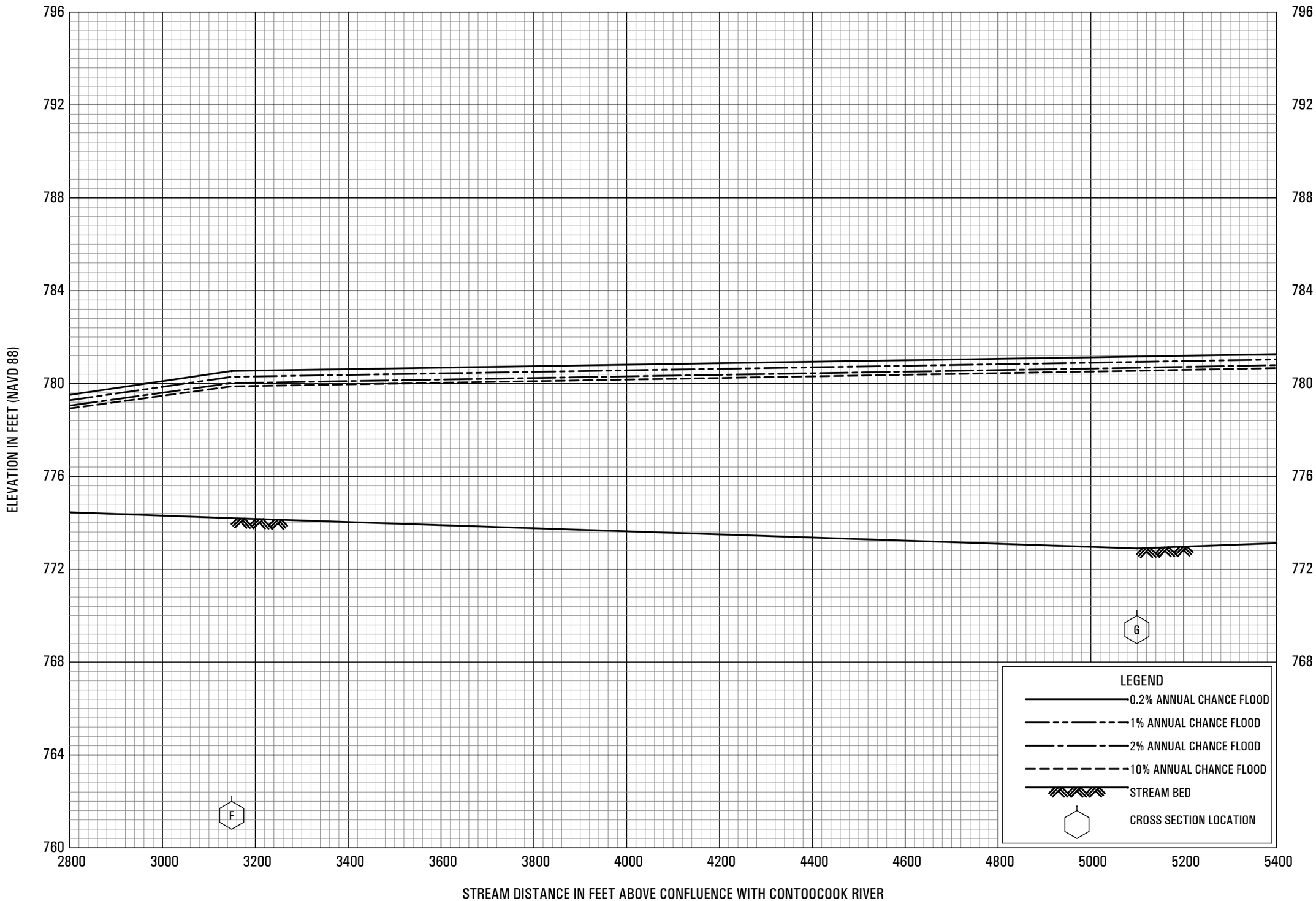

FLOOD PROFILES

NUBANUSIT BROOK

FEDERAL EMERGENCY MANAGEMENT AGENCY

HILLSBOROUGH COUNTY, NH

(ALL JURISDICTIONS)

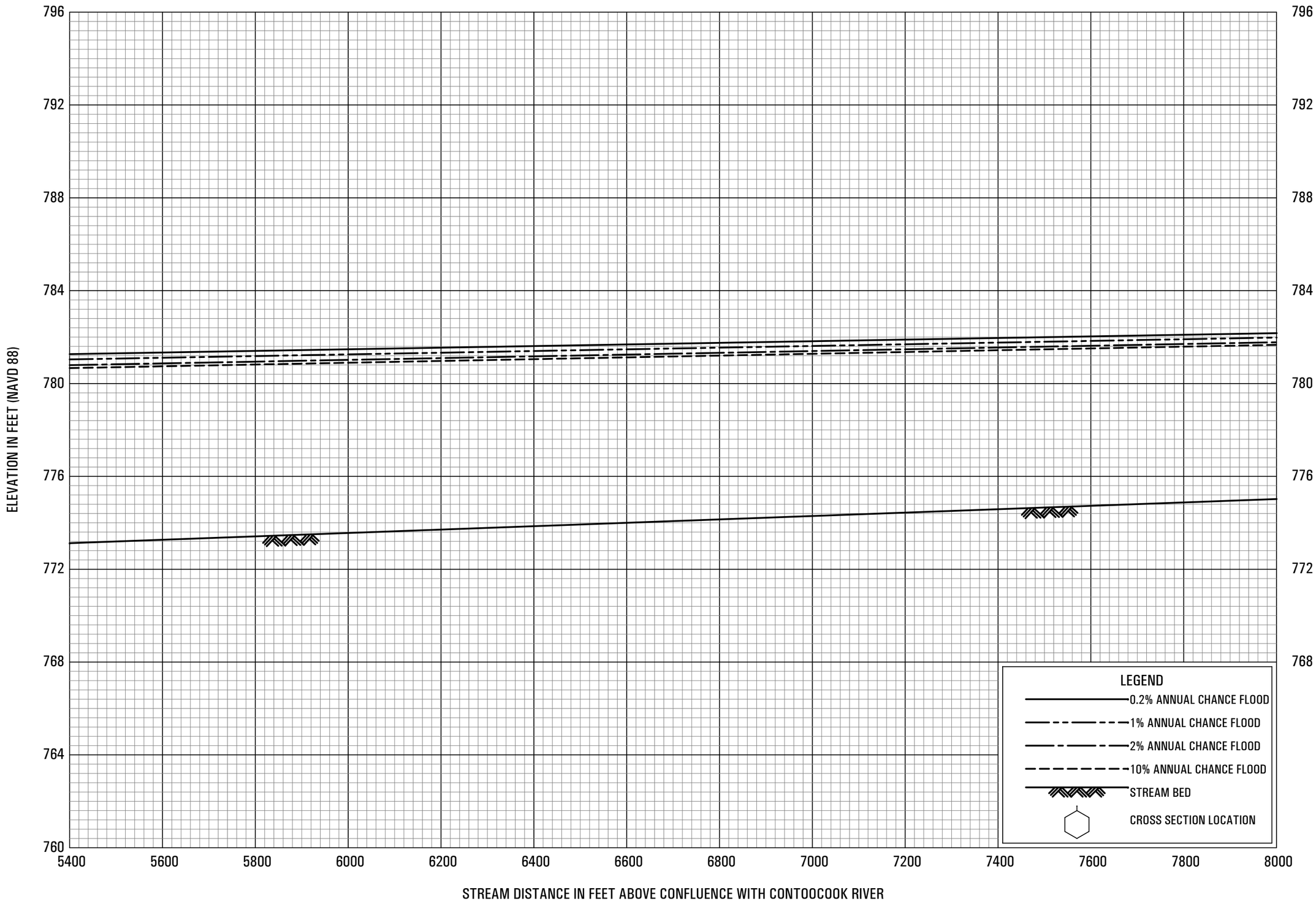

FLOOD PROFILES

NUBANUSIT BROOK

FEDERAL EMERGENCY MANAGEMENT AGENCY

HILLSBOROUGH COUNTY, NH

(ALL JURISDICTIONS)

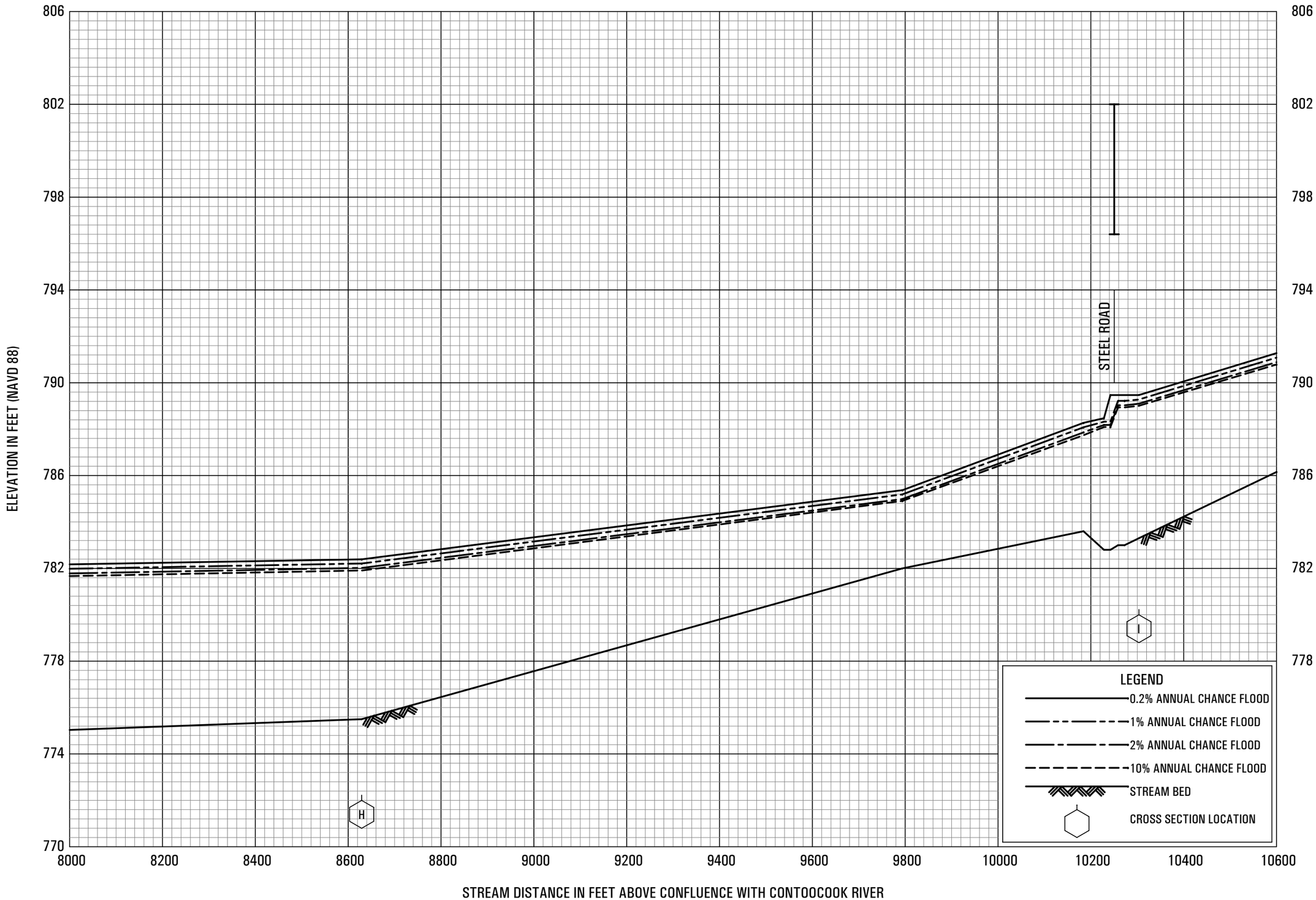

FLOOD PROFILES

NUBANUSIT BROOK

FEDERAL EMERGENCY MANAGEMENT AGENCY

HILLSBOROUGH COUNTY, NH

(ALL JURISDICTIONS)

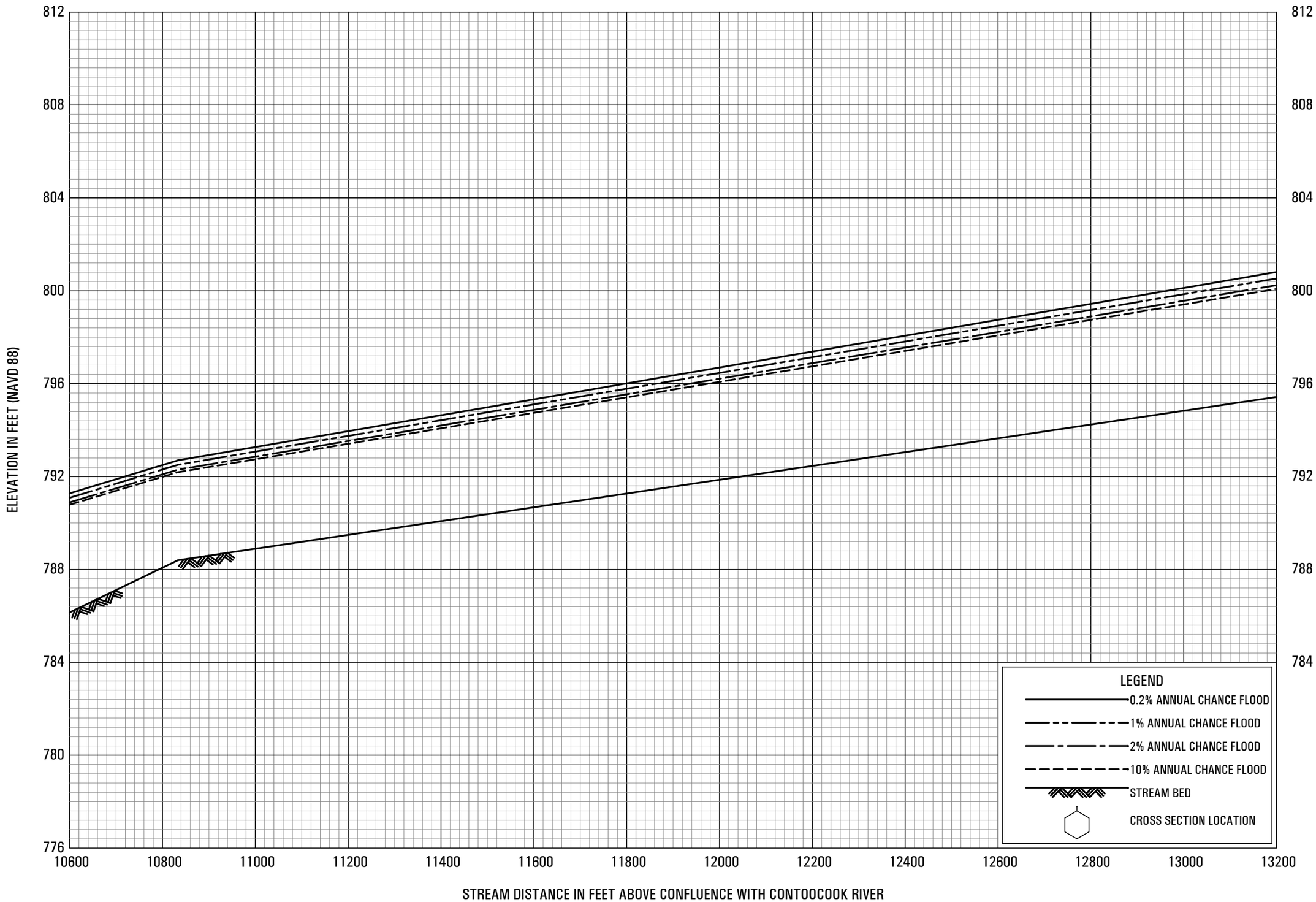

FLOOD PROFILES

NUBANUSIT BROOK

FEDERAL EMERGENCY MANAGEMENT AGENCY

HILLSBOROUGH COUNTY, NH

(ALL JURISDICTIONS)

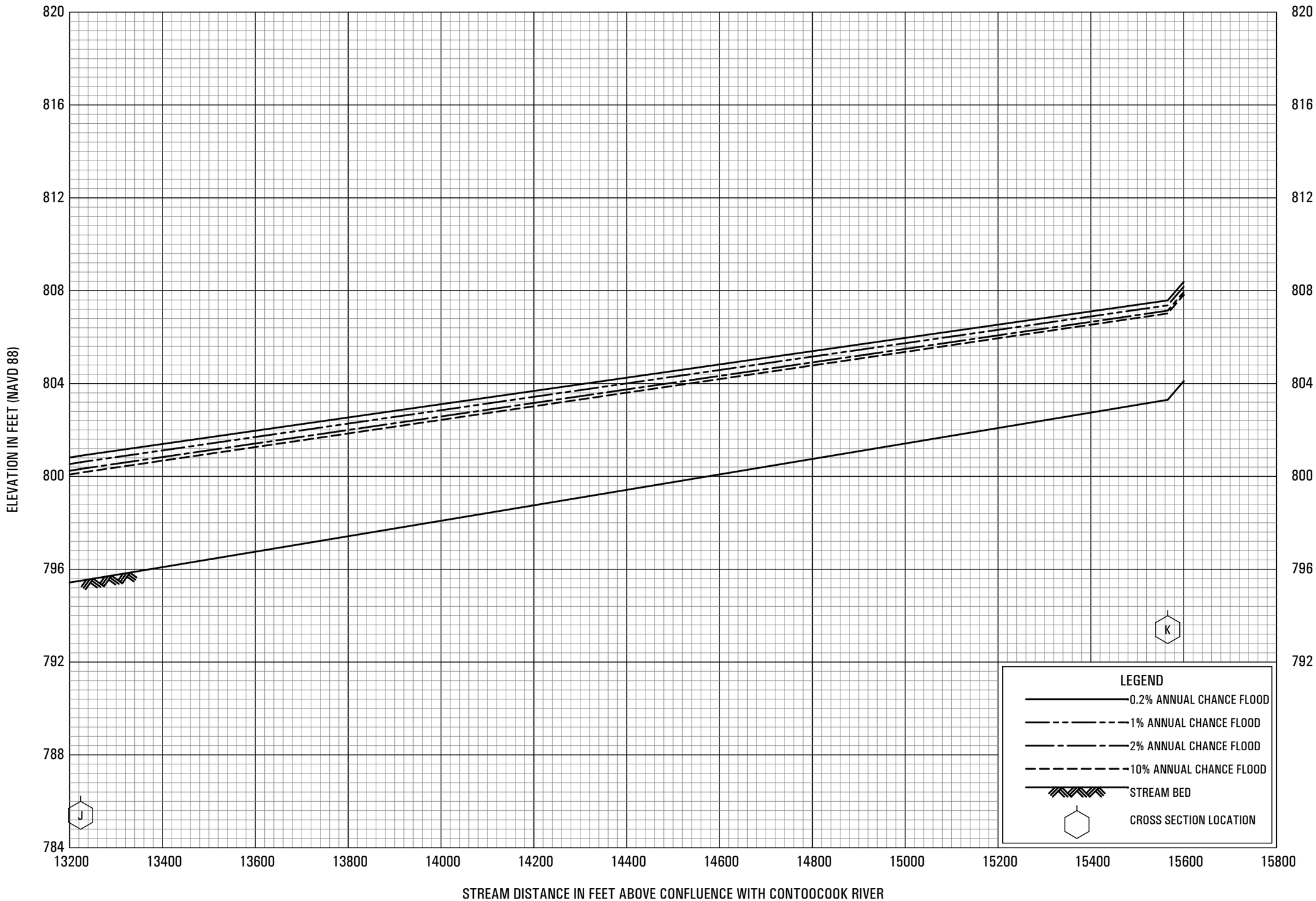

FLOOD PROFILES

NUBANUSIT BROOK

FEDERAL EMERGENCY MANAGEMENT AGENCY

HILLSBOROUGH COUNTY, NH

(ALL JURISDICTIONS)

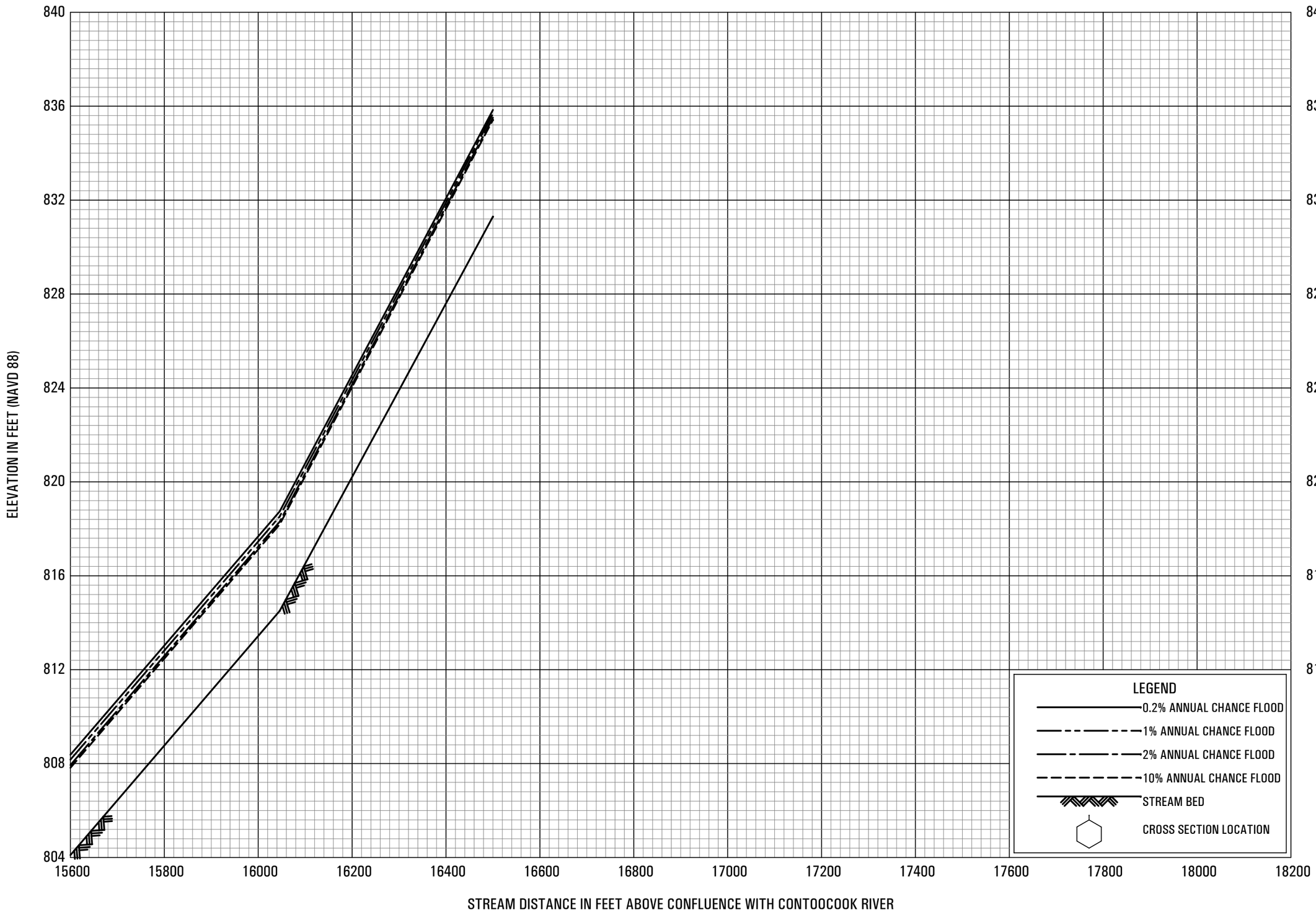

FLOOD PROFILES

NUBANUSIT BROOK

FEDERAL EMERGENCY MANAGEMENT AGENCY

HILLSBOROUGH COUNTY, NH

(ALL JURISDICTIONS)

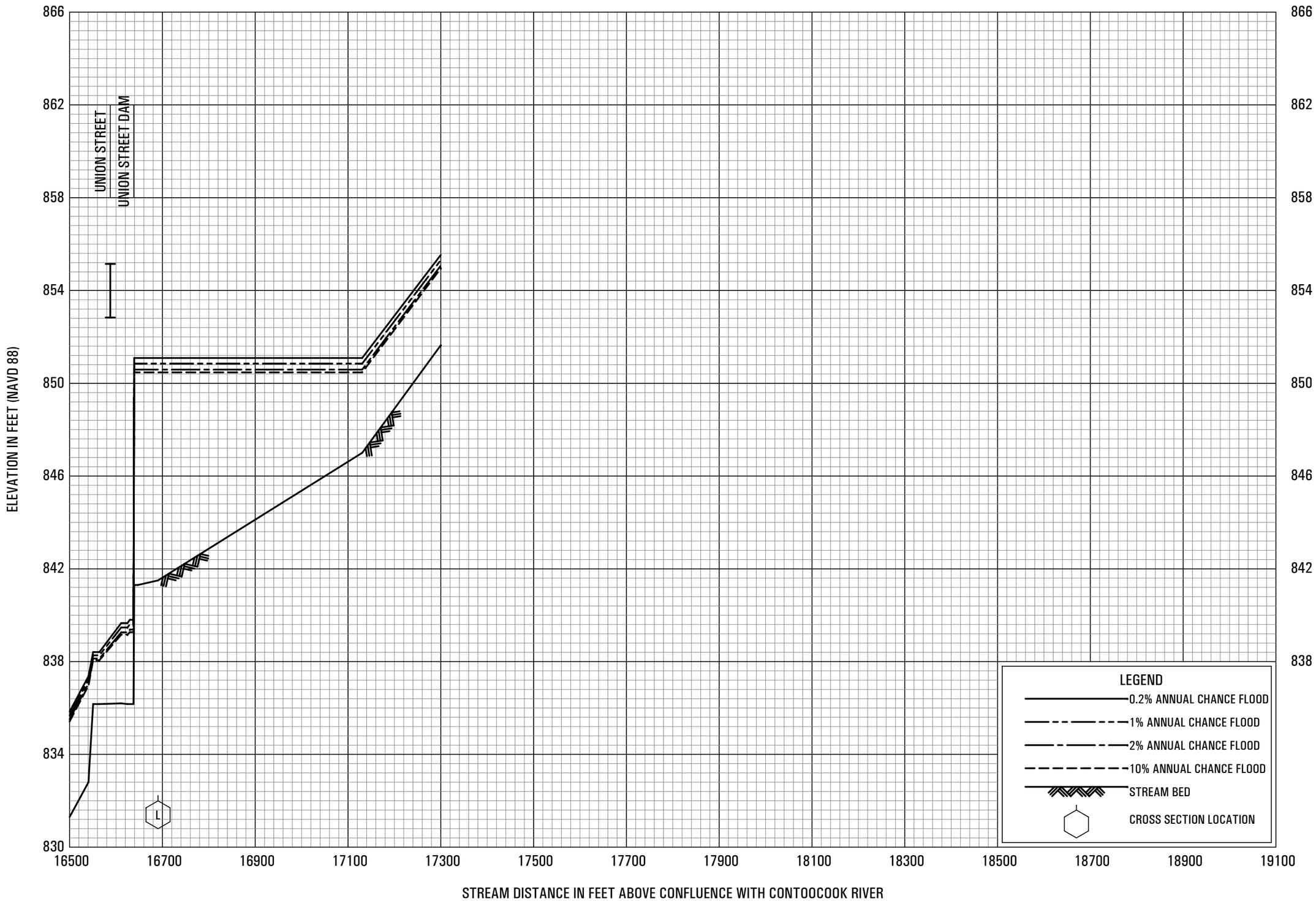

FLOOD PROFILES

NUBANUSIT BROOK

FEDERAL EMERGENCY MANAGEMENT AGENCY

HILLSBOROUGH COUNTY, NH

(ALL JURISDICTIONS)

192P

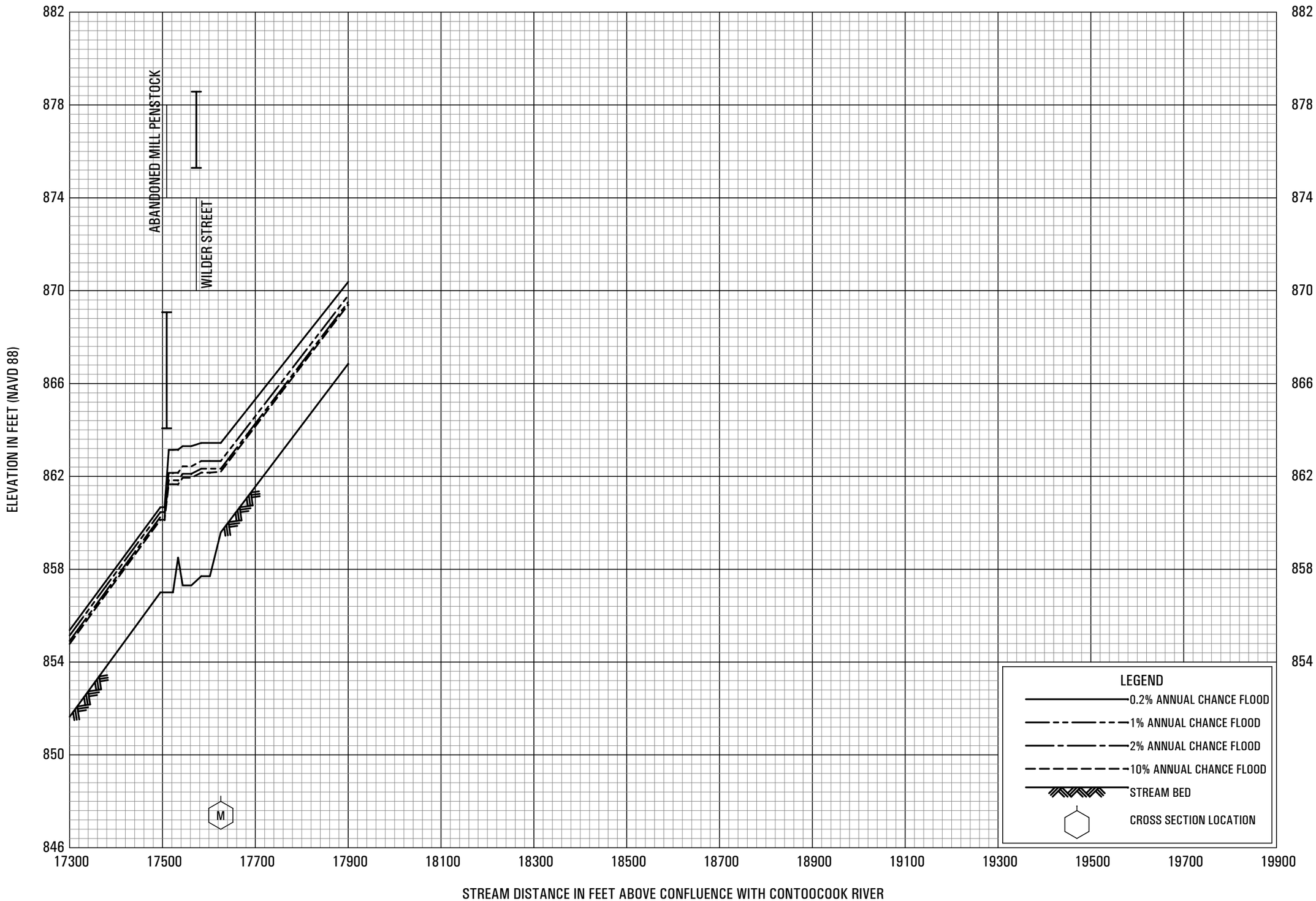

FLOOD PROFILES

NUBANUSIT BROOK

FEDERAL EMERGENCY MANAGEMENT AGENCY

HILLSBOROUGH COUNTY, NH

(ALL JURISDICTIONS)

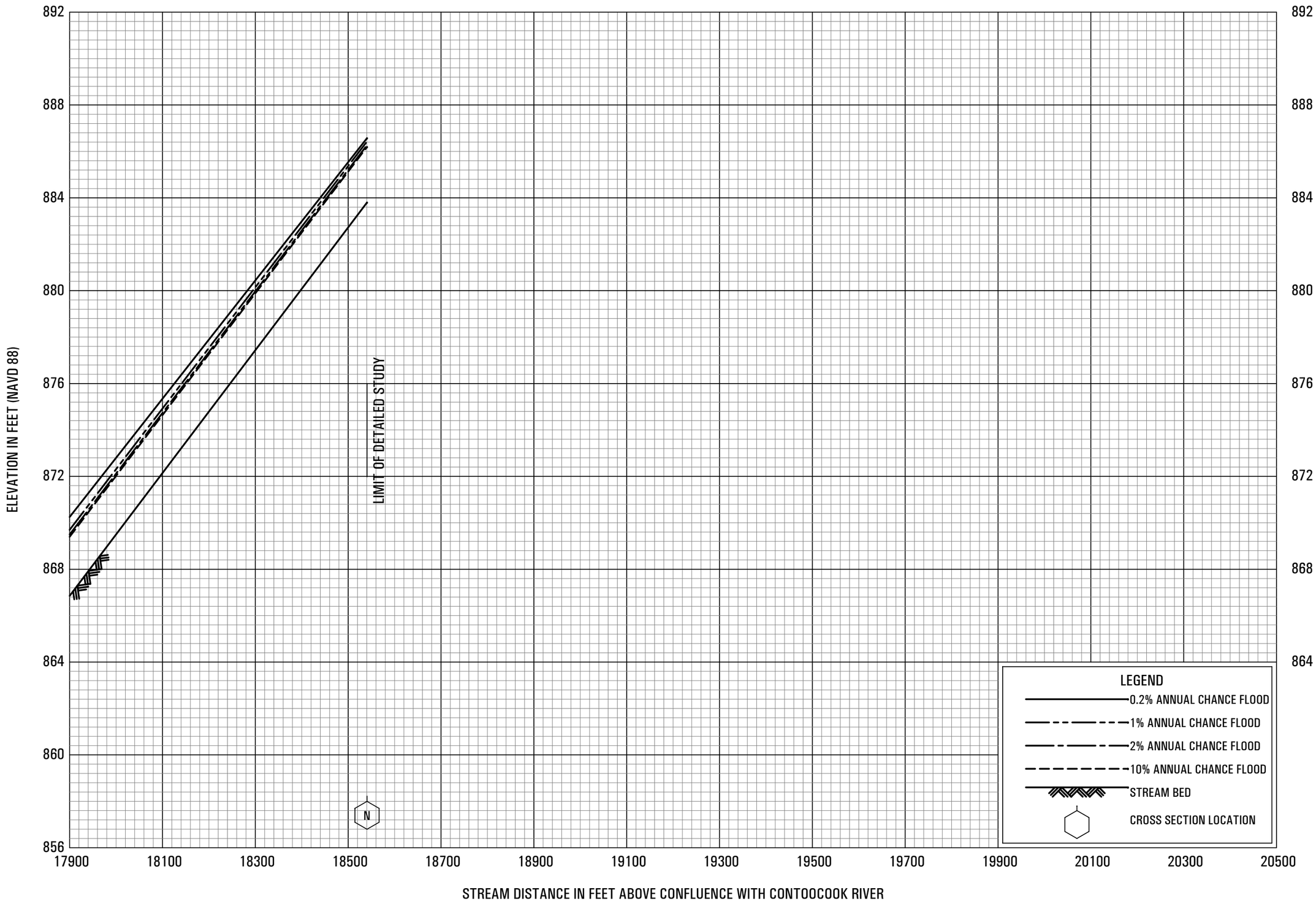

FLOOD PROFILES

NUBANUSIT BROOK

FEDERAL EMERGENCY MANAGEMENT AGENCY

HILLSBOROUGH COUNTY, NH

(ALL JURISDICTIONS)

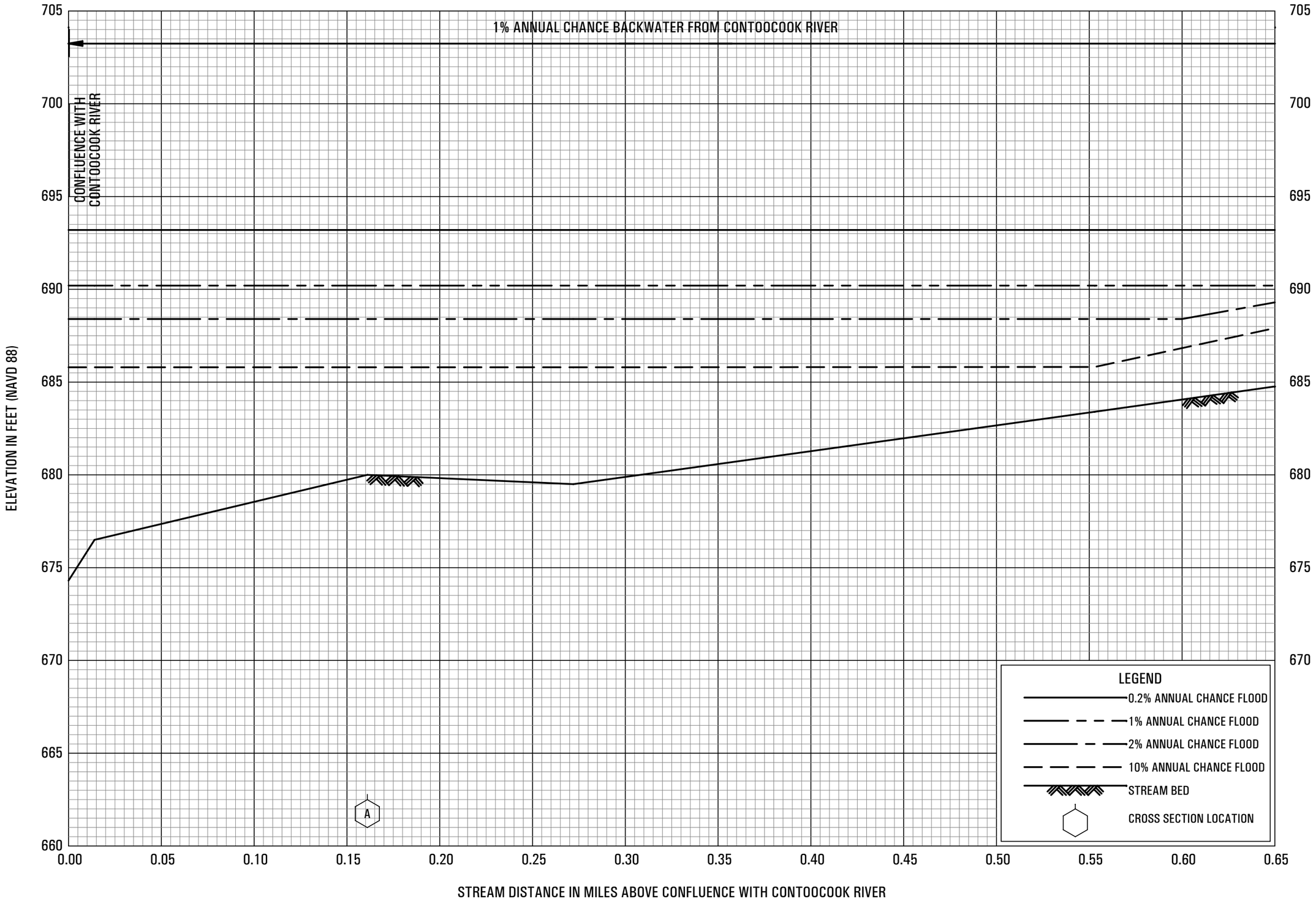

FLOOD PROFILES

OTTER BROOK

FEDERAL EMERGENCY MANAGEMENT AGENCY

HILLSBOROUGH COUNTY, NH

(ALL JURISDICTIONS)

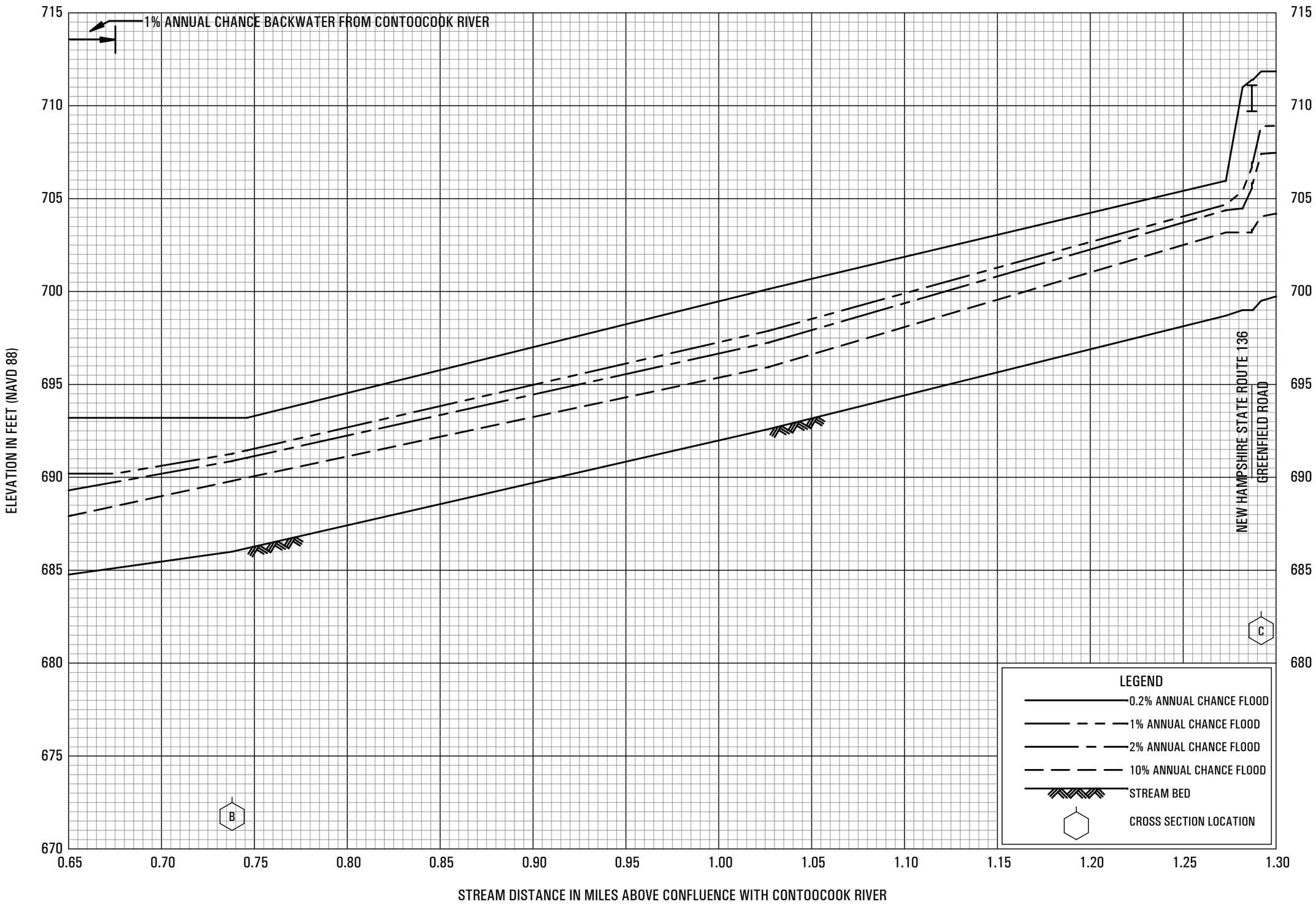

FLOOD PROFILES

OTTER BROOK

FEDERAL EMERGENCY MANAGEMENT AGENCY

HILLSBOROUGH COUNTY, NH

(ALL JURISDICTIONS)

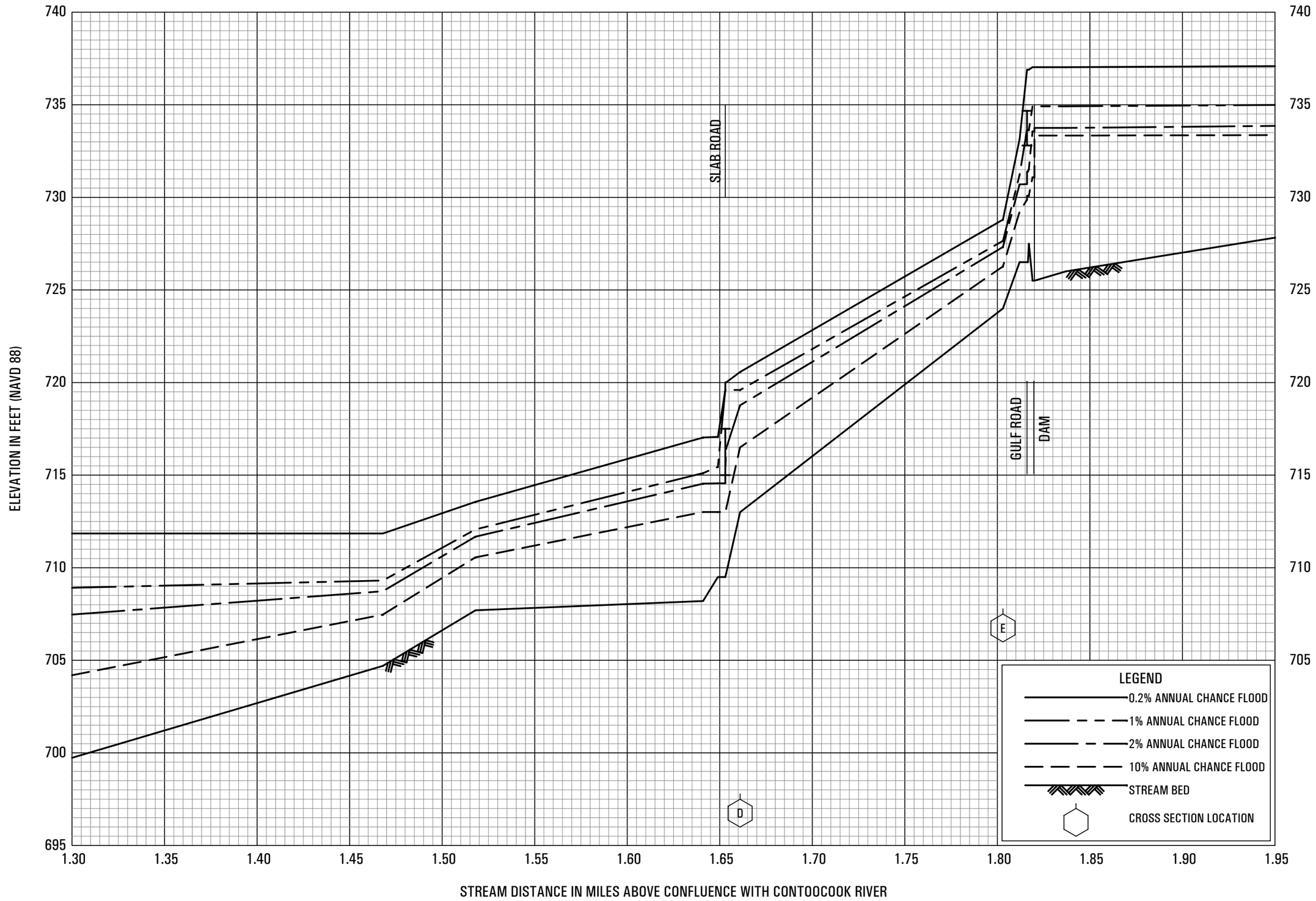

FLOOD PROFILES

OTTER BROOK

FEDERAL EMERGENCY MANAGEMENT AGENCY

HILLSBOROUGH COUNTY, NH

(ALL JURISDICTIONS)

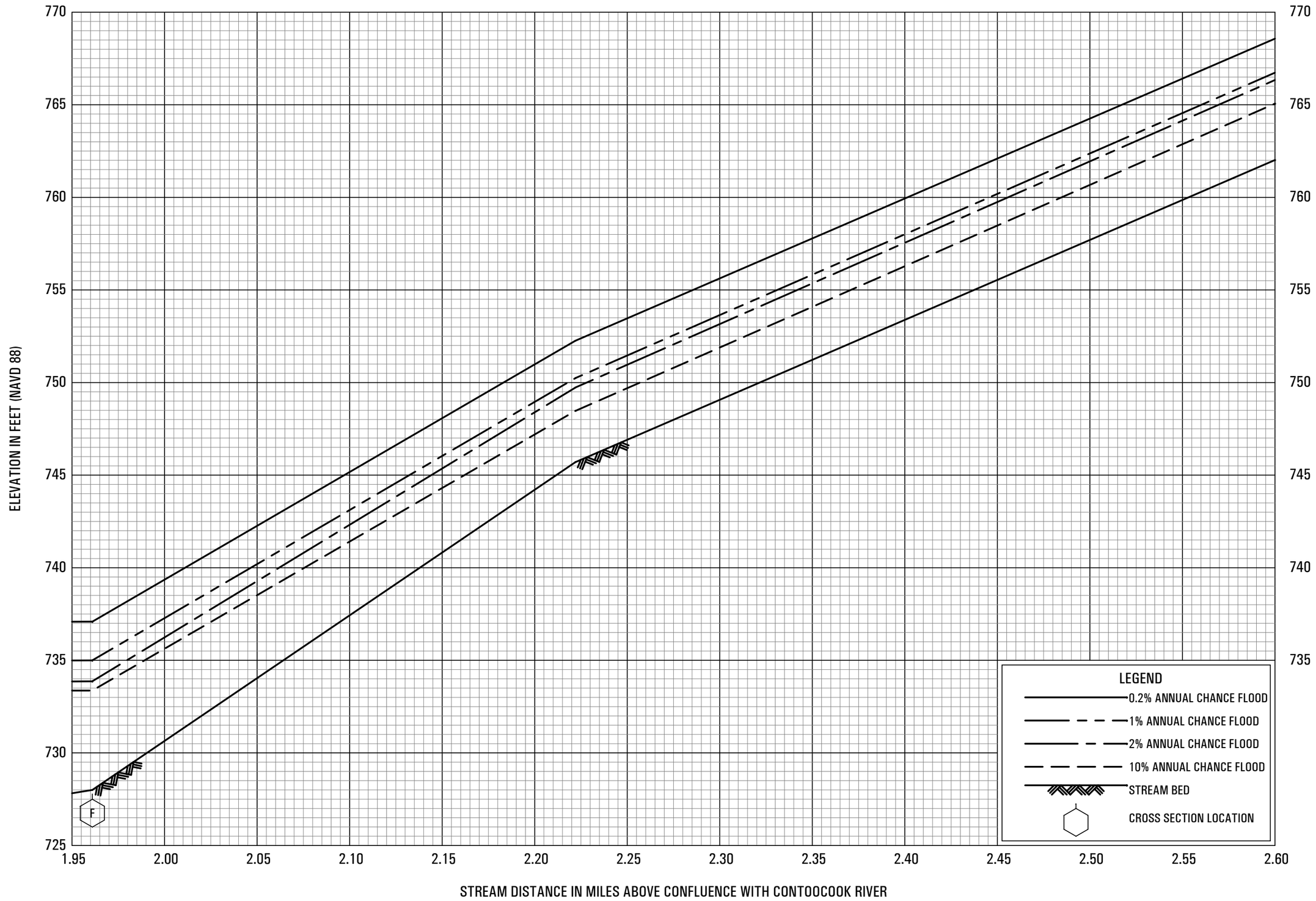

FLOOD PROFILES

OTTER BROOK

FEDERAL EMERGENCY MANAGEMENT AGENCY

HILLSBOROUGH COUNTY, NH

(ALL JURISDICTIONS)

198P

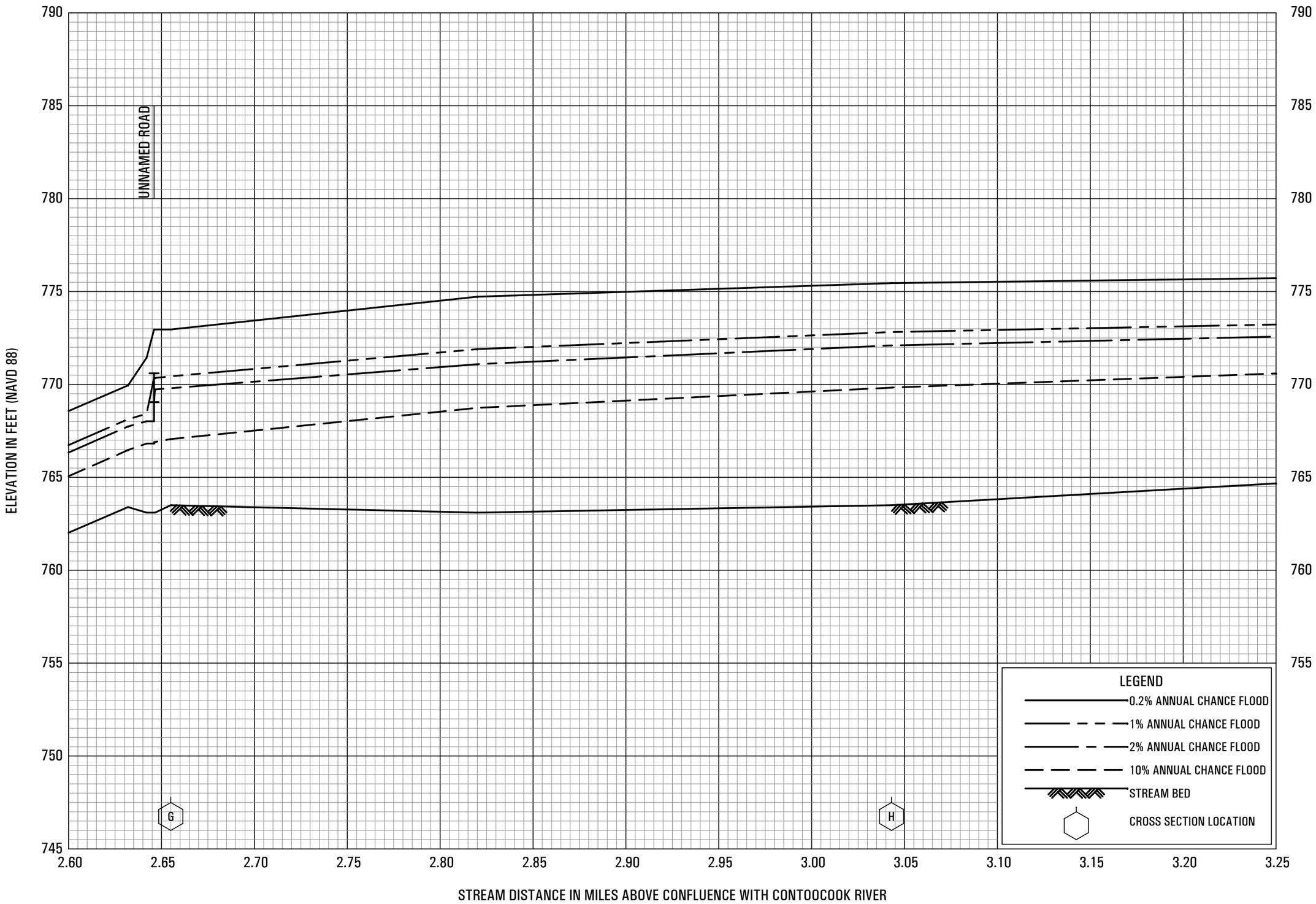

FLOOD PROFILES

OTTER BROOK

FEDERAL EMERGENCY MANAGEMENT AGENCY

HILLSBOROUGH COUNTY, NH

(ALL JURISDICTIONS)

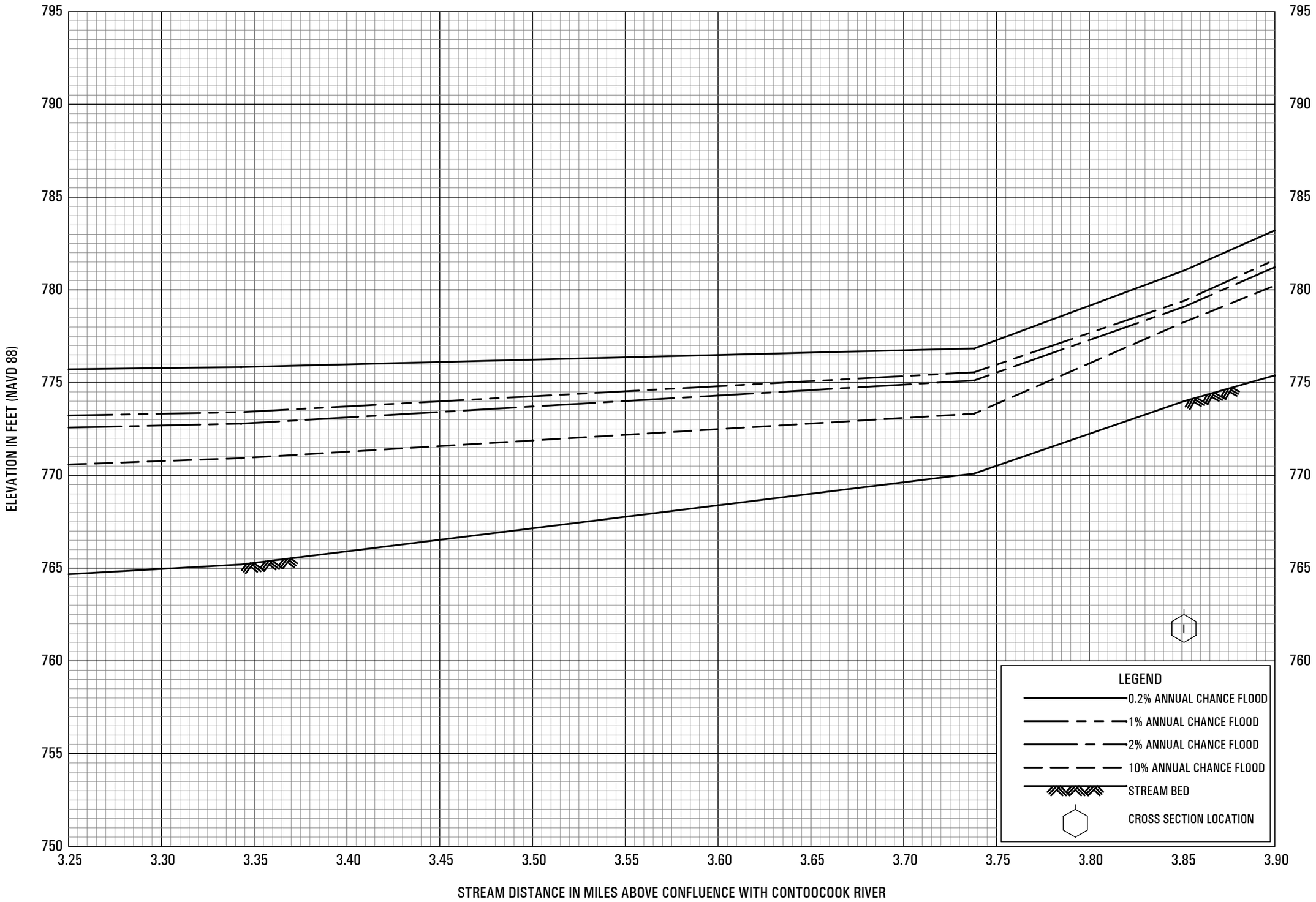

FLOOD PROFILES

OTTER BROOK

FEDERAL EMERGENCY MANAGEMENT AGENCY

HILLSBOROUGH COUNTY, NH

(ALL JURISDICTIONS)

200P

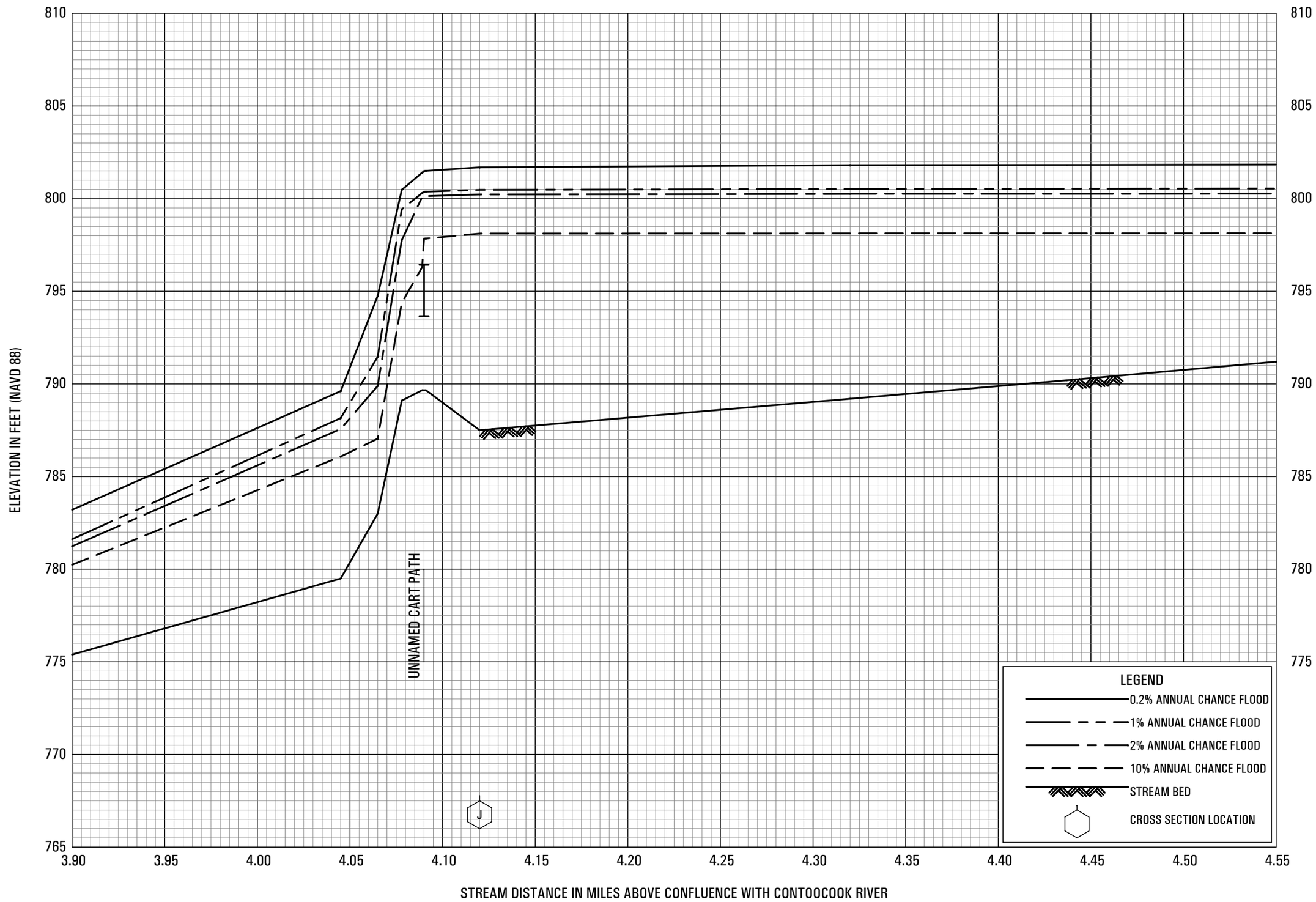

FLOOD PROFILES

OTTER BROOK

FEDERAL EMERGENCY MANAGEMENT AGENCY

HILLSBOROUGH COUNTY, NH

(ALL JURISDICTIONS)

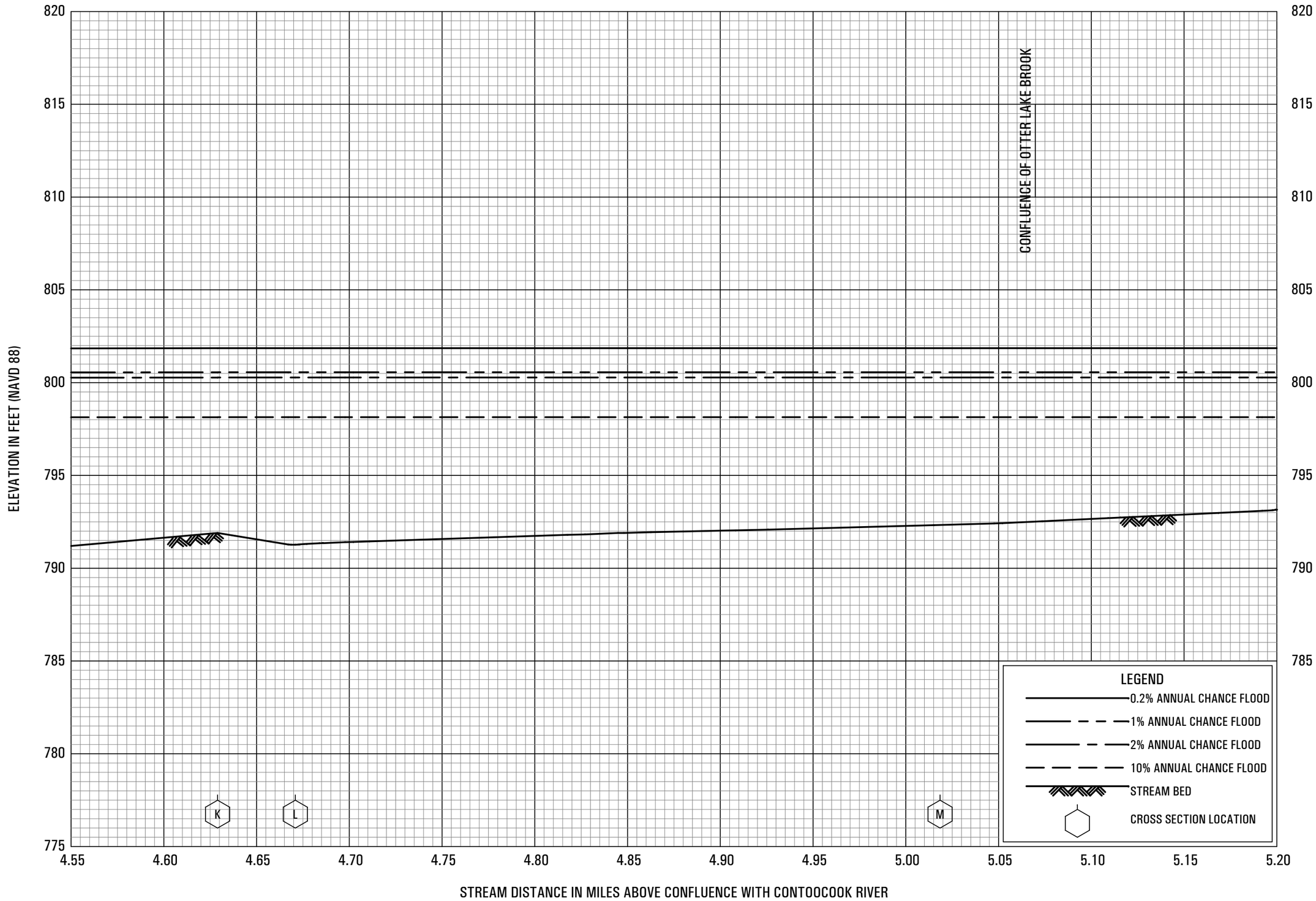

FLOOD PROFILES

OTTER BROOK

FEDERAL EMERGENCY MANAGEMENT AGENCY

HILLSBOROUGH COUNTY, NH

(ALL JURISDICTIONS)

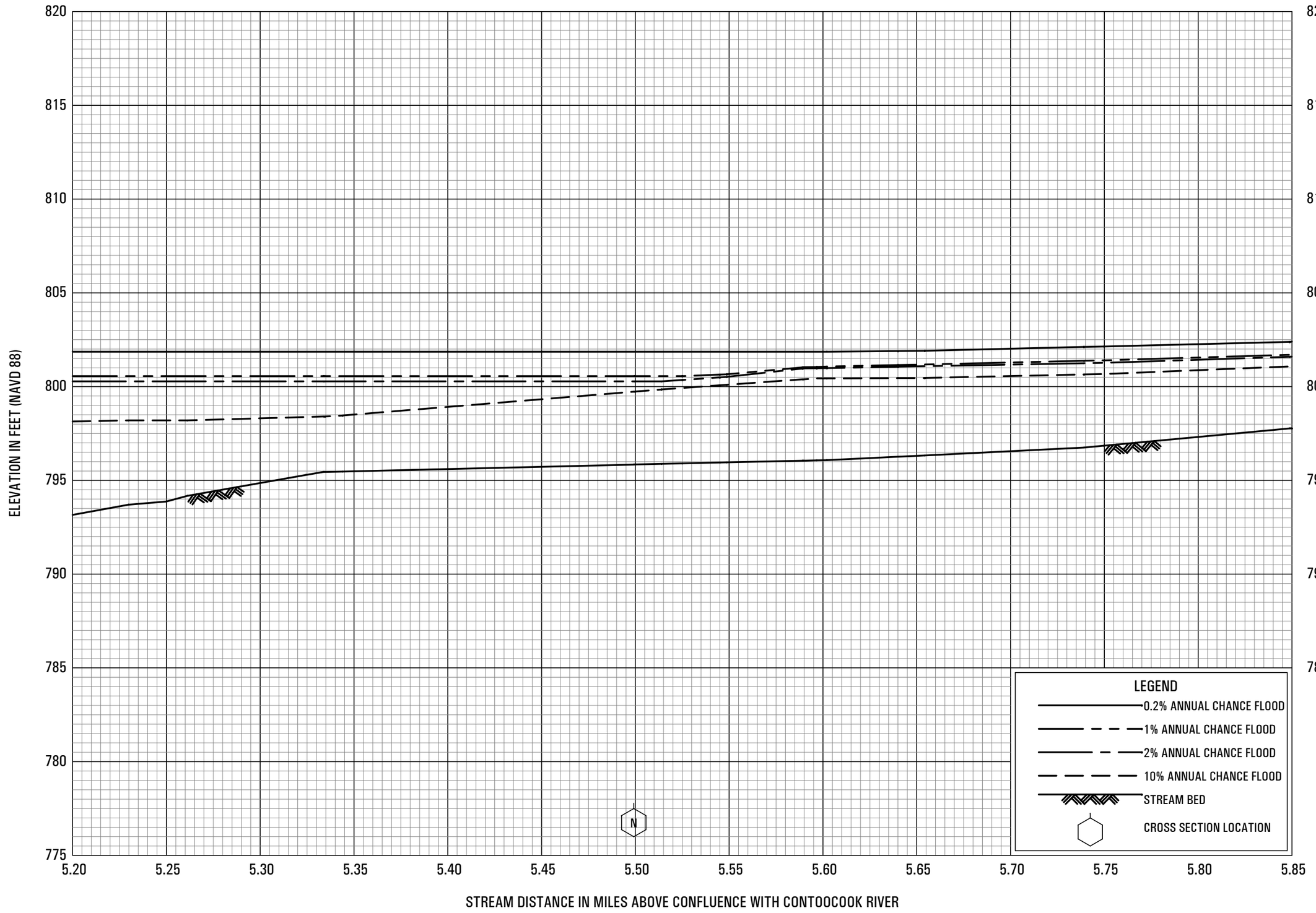

FLOOD PROFILES

OTTER BROOK

FEDERAL EMERGENCY MANAGEMENT AGENCY

HILLSBOROUGH COUNTY, NH

(ALL JURISDICTIONS)

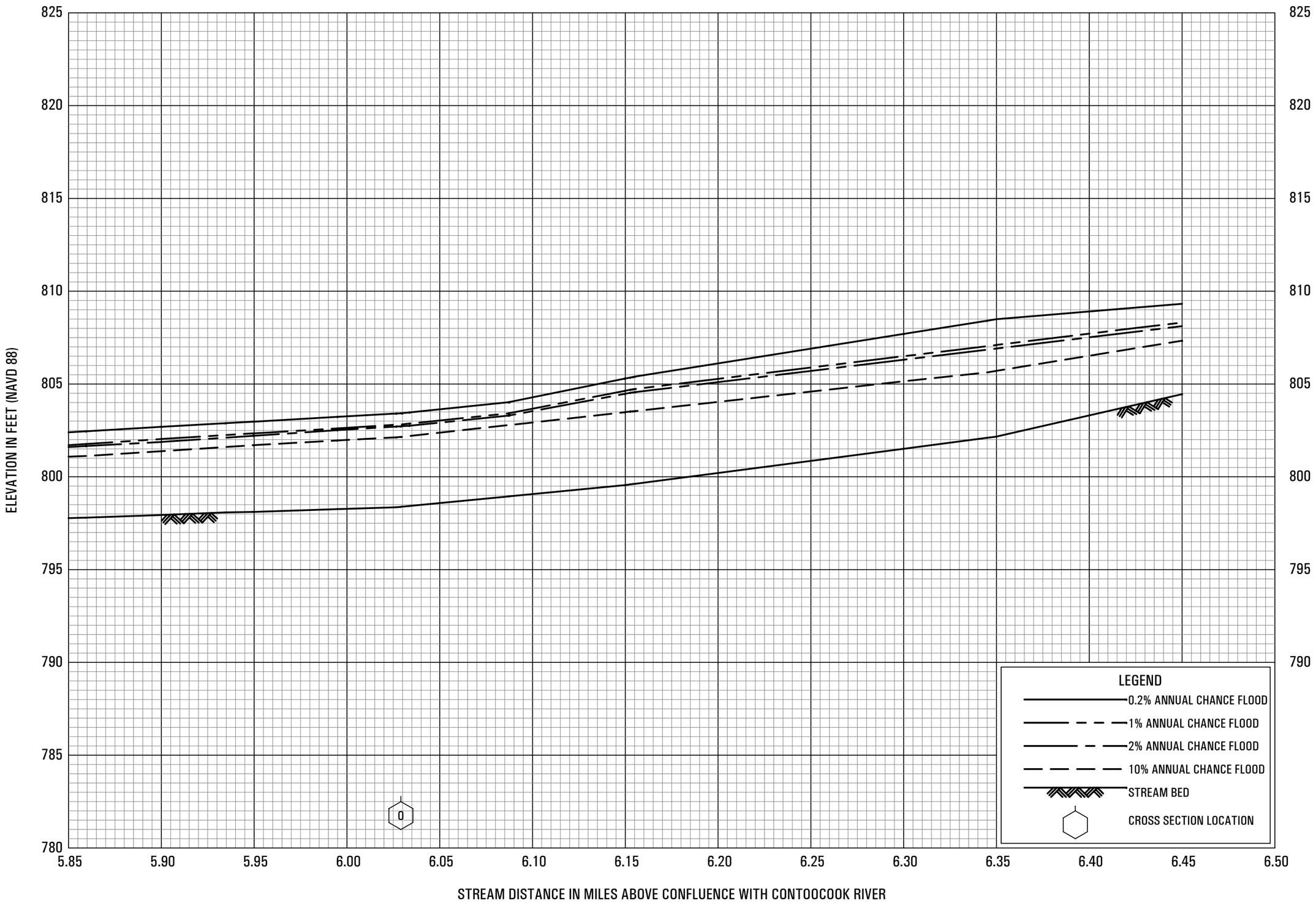

FLOOD PROFILES

OTTER BROOK

FEDERAL EMERGENCY MANAGEMENT AGENCY

HILLSBOROUGH COUNTY, NH

(ALL JURISDICTIONS)

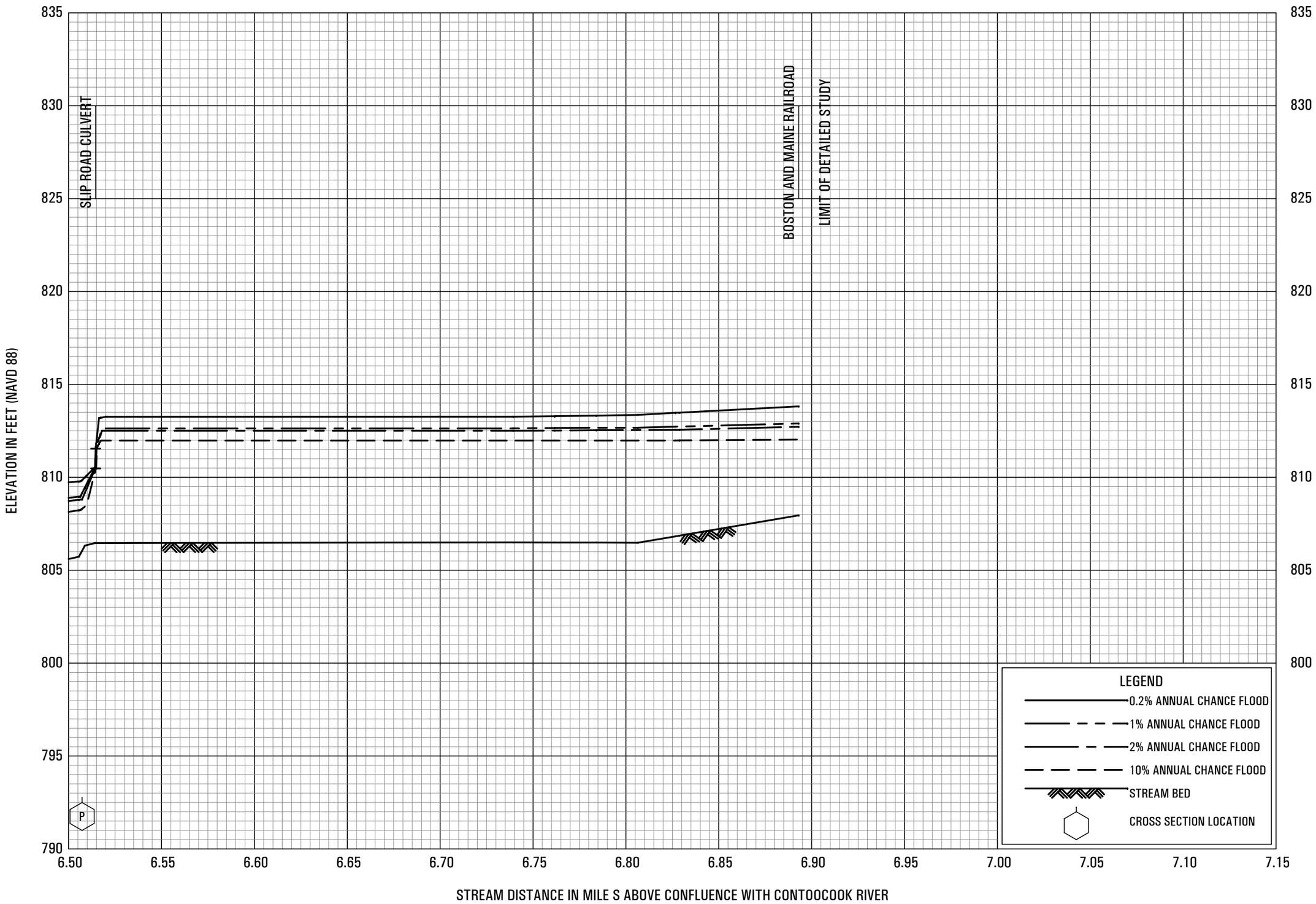

FLOOD PROFILES

OTTER BROOK

FEDERAL EMERGENCY MANAGEMENT AGENCY

HILLSBOROUGH COUNTY, NH

(ALL JURISDICTIONS)

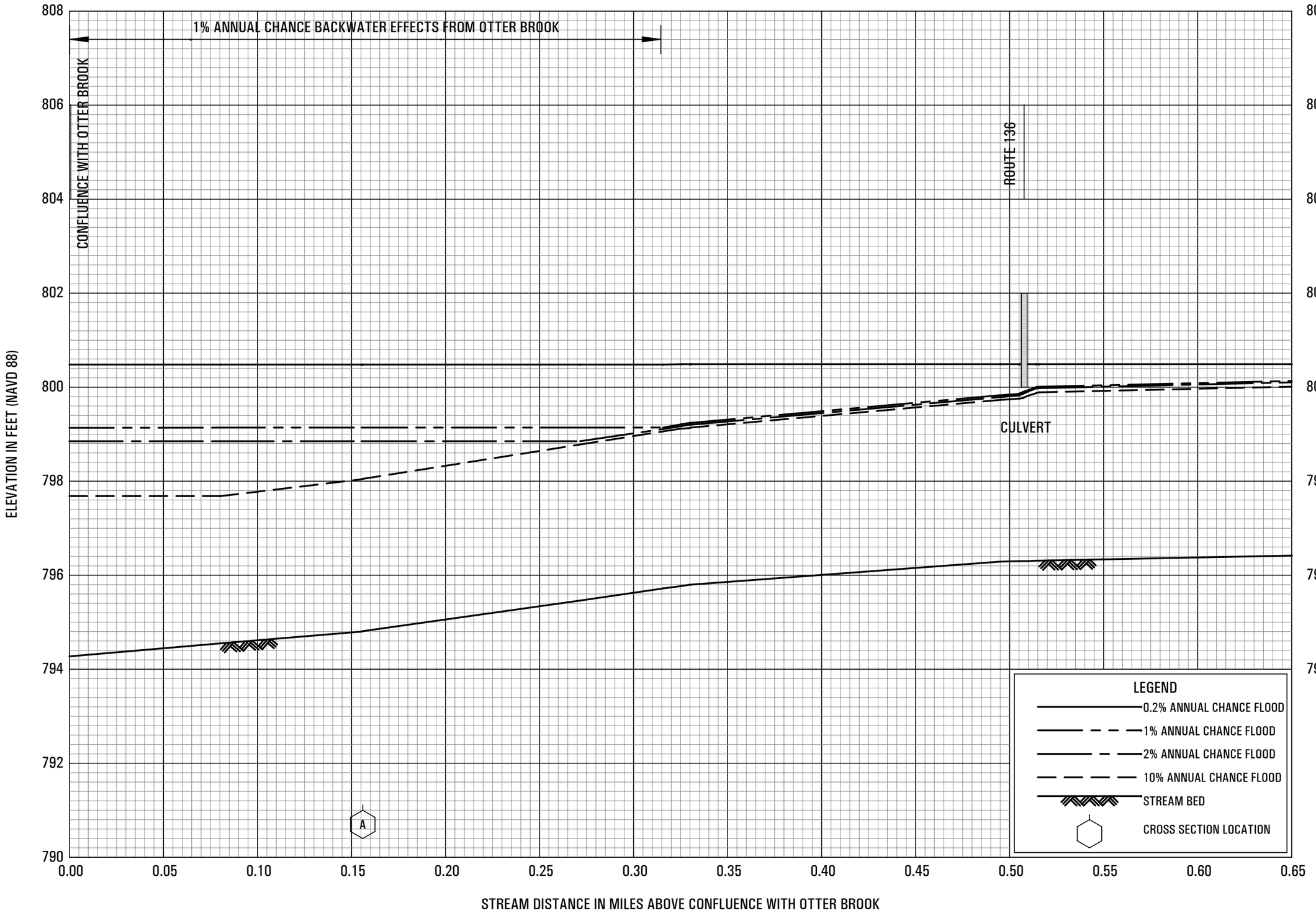

FLOOD PROFILES

OTTER LAKE BROOK

FEDERAL EMERGENCY MANAGEMENT AGENCY

HILLSBOROUGH COUNTY, NH

(ALL JURISDICTIONS)

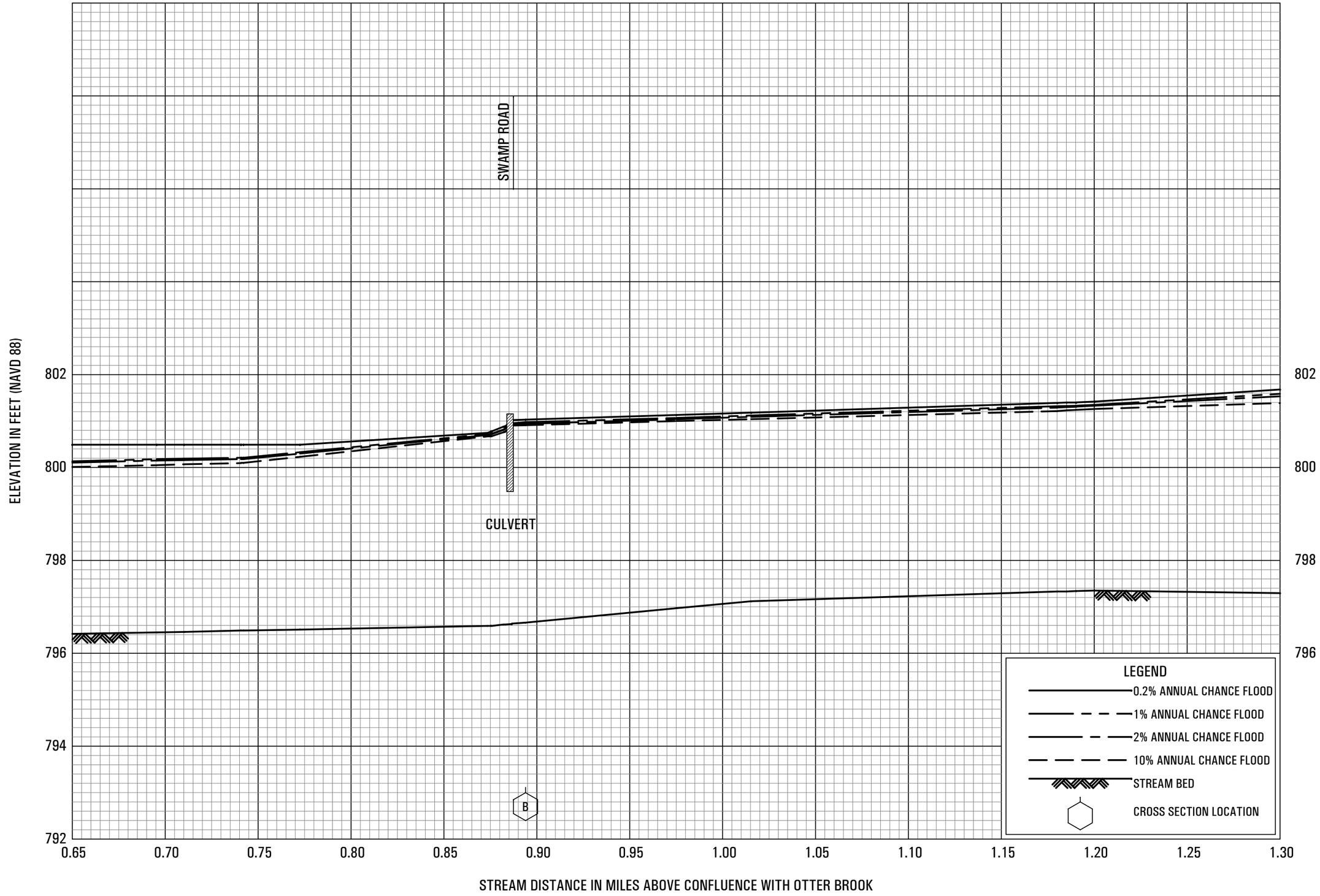

FLOOD PROFILES

OTTER LAKE BROOK

FEDERAL EMERGENCY MANAGEMENT AGENCY

HILLSBOROUGH COUNTY, NH

(ALL JURISDICTIONS)

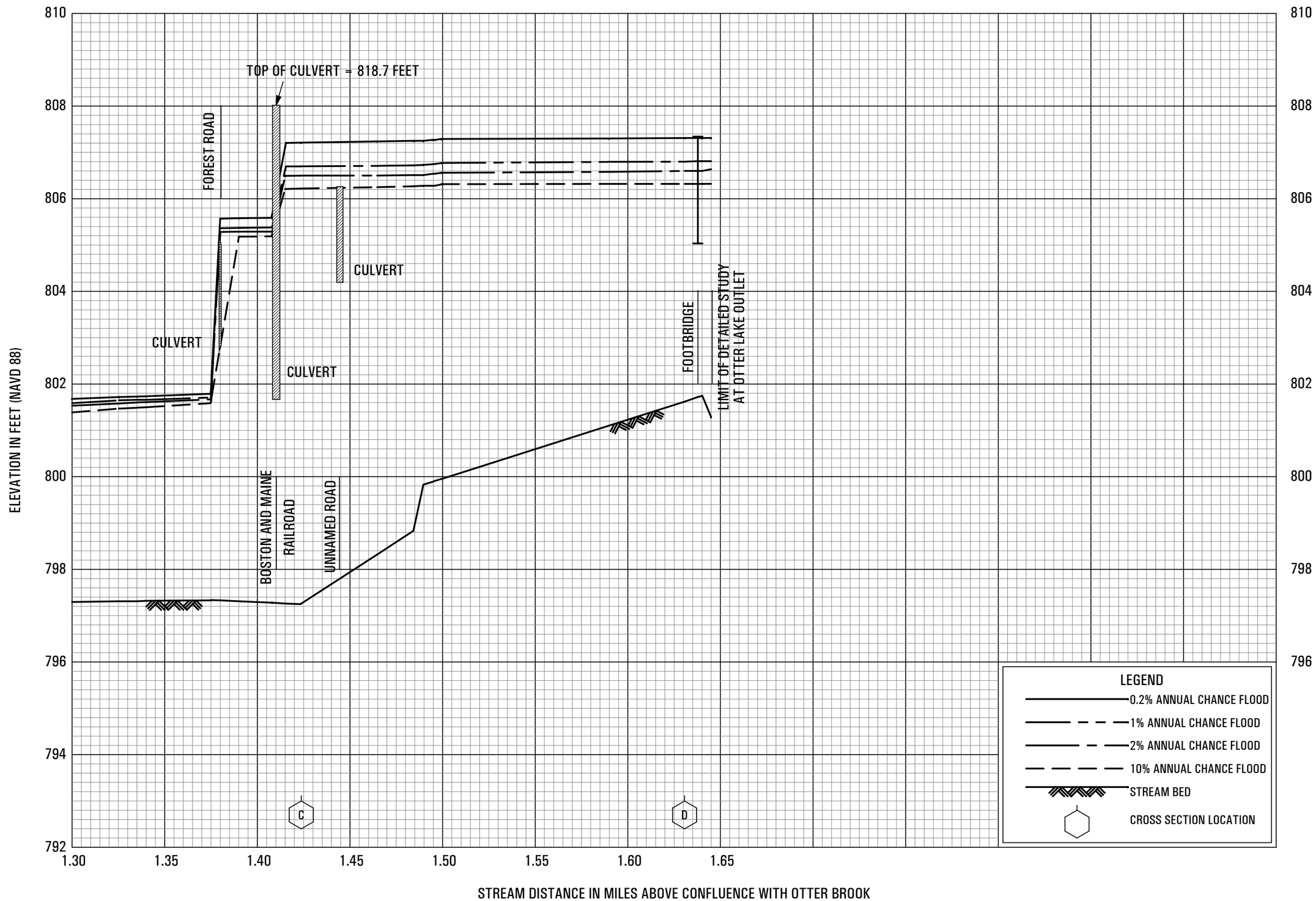

FLOOD PROFILES

OTTER LAKE BROOK

FEDERAL EMERGENCY MANAGEMENT AGENCY

HILLSBOROUGH COUNTY, NH

(ALL JURISDICTIONS)

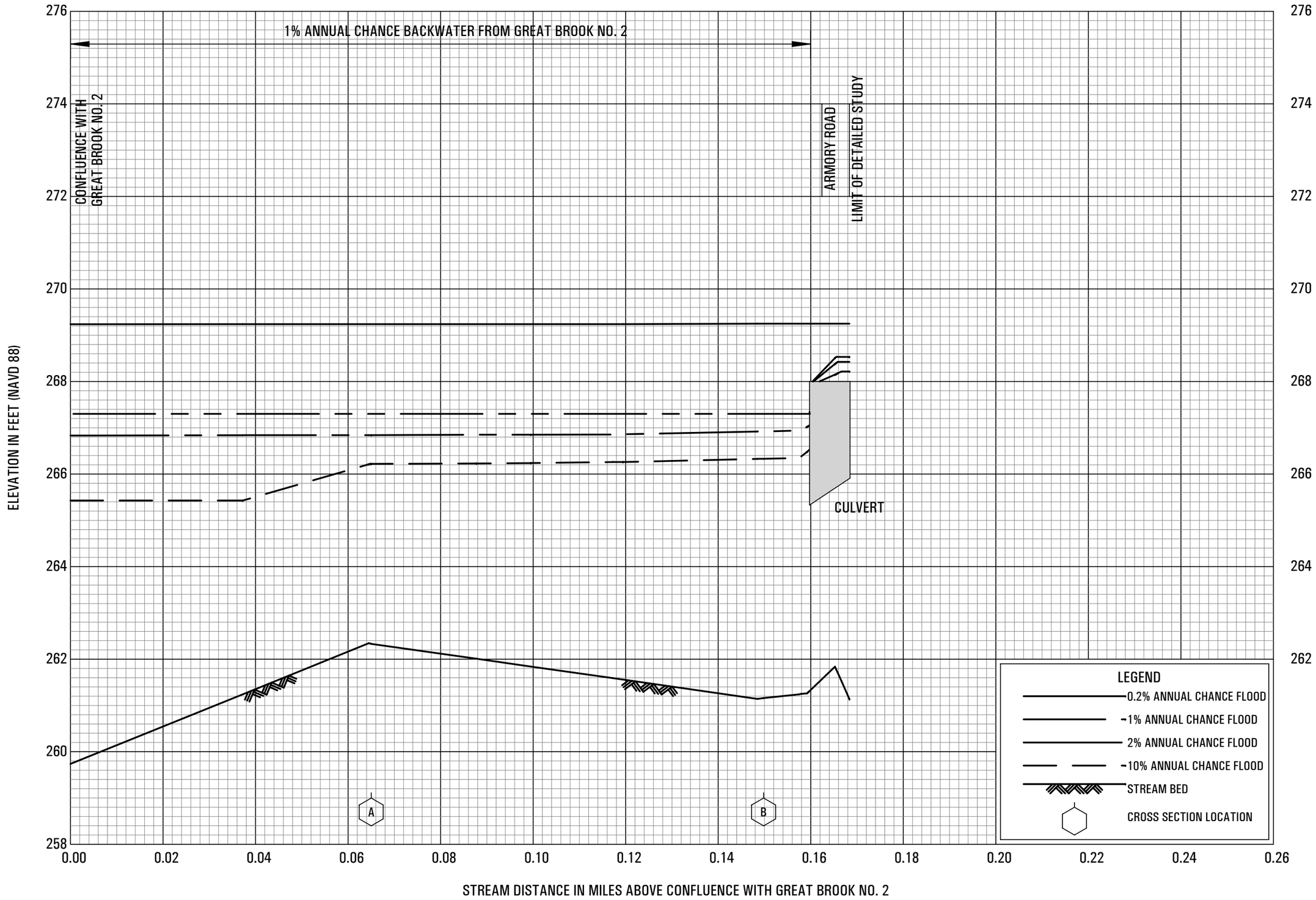

FLOOD PROFILES

OX BROOK

FEDERAL EMERGENCY MANAGEMENT AGENCY

HILLSBOROUGH COUNTY, NH

(ALL JURISDICTIONS)

209P

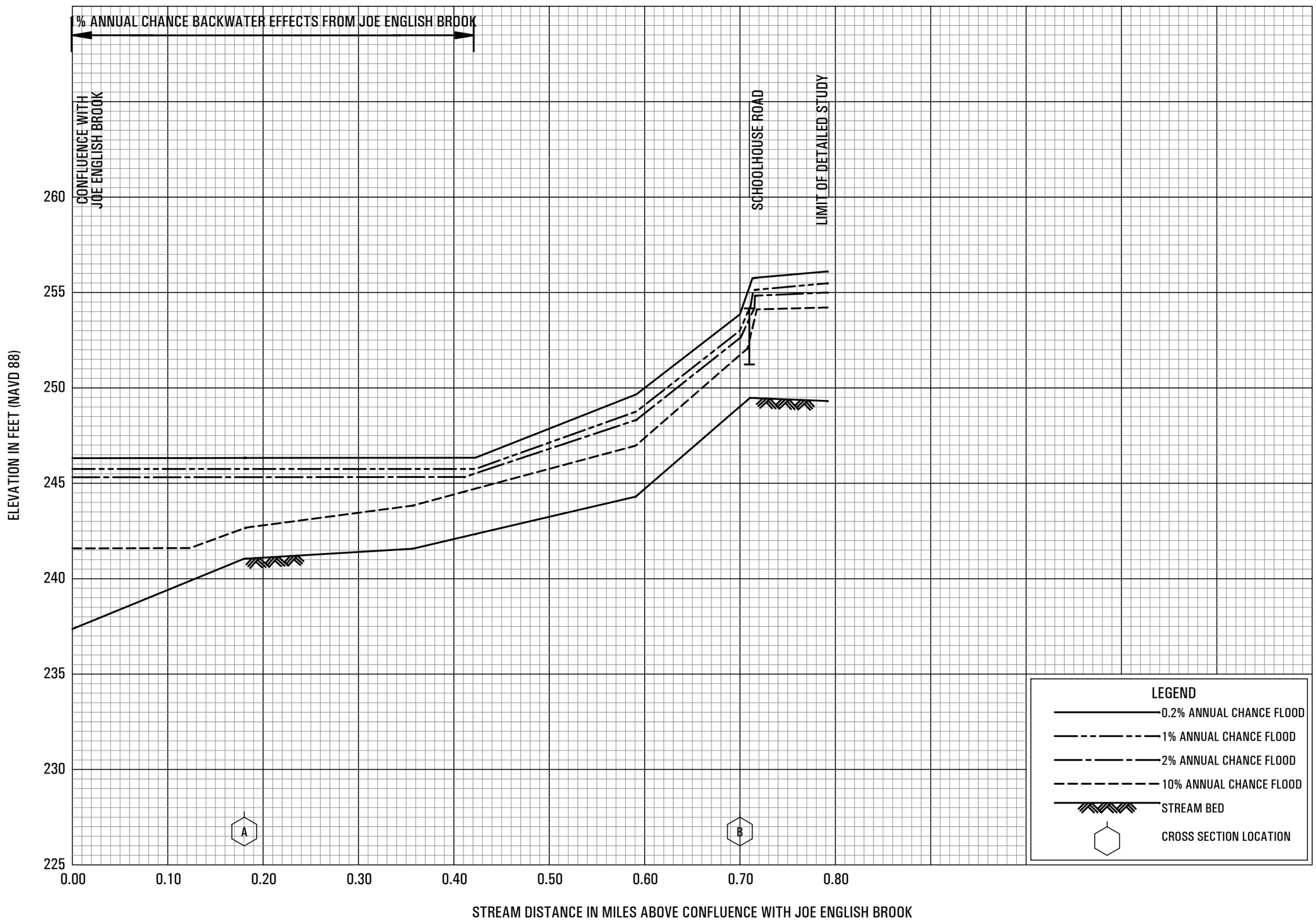

FLOOD PROFILES

PARKHURST BROOK

FEDERAL EMERGENCY MANAGEMENT AGENCY

HILLSBOROUGH COUNTY, NH

(ALL JURISCDICTIONS)

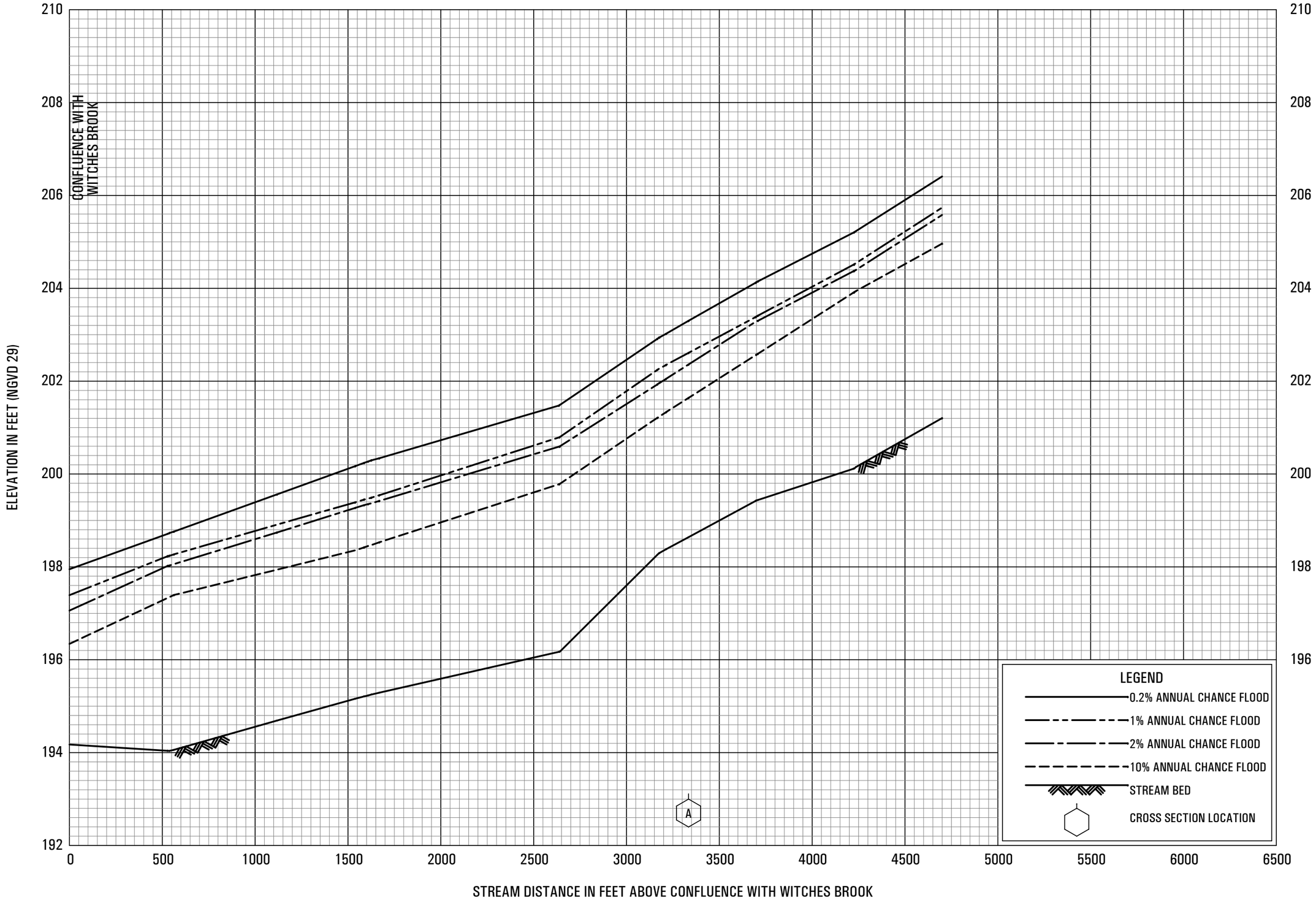

FLOOD PROFILES

PEACOCK BROOK

FEDERAL EMERGENCY MANAGEMENT AGENCY

HILLSBOROUGH COUNTY, NH

(ALL JURISDICTIONS)

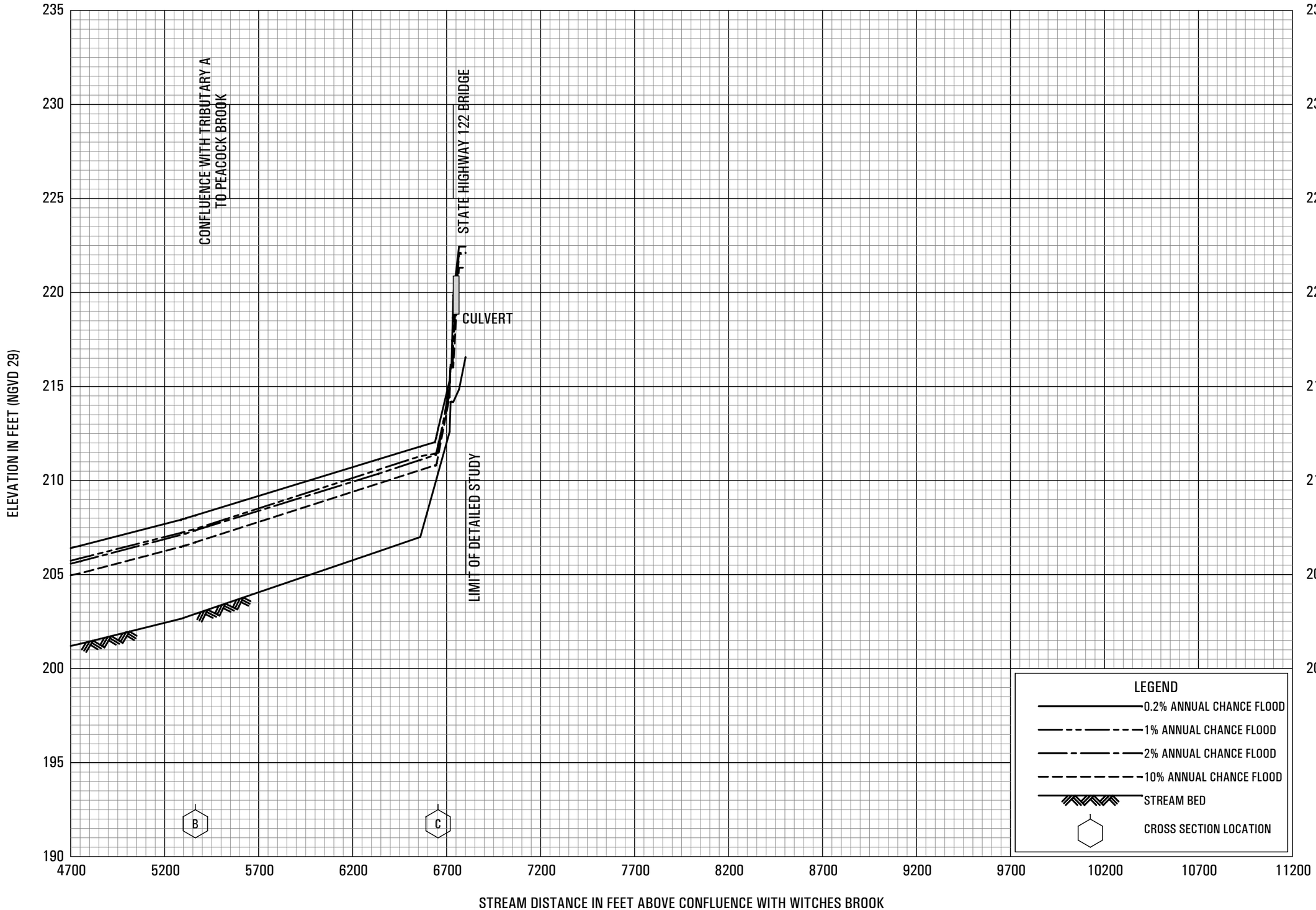

FLOOD PROFILES

PEACOCK BROOK

FEDERAL EMERGENCY MANAGEMENT AGENCY

HILLSBOROUGH COUNTY, NH

(ALL JURISDICTIONS)

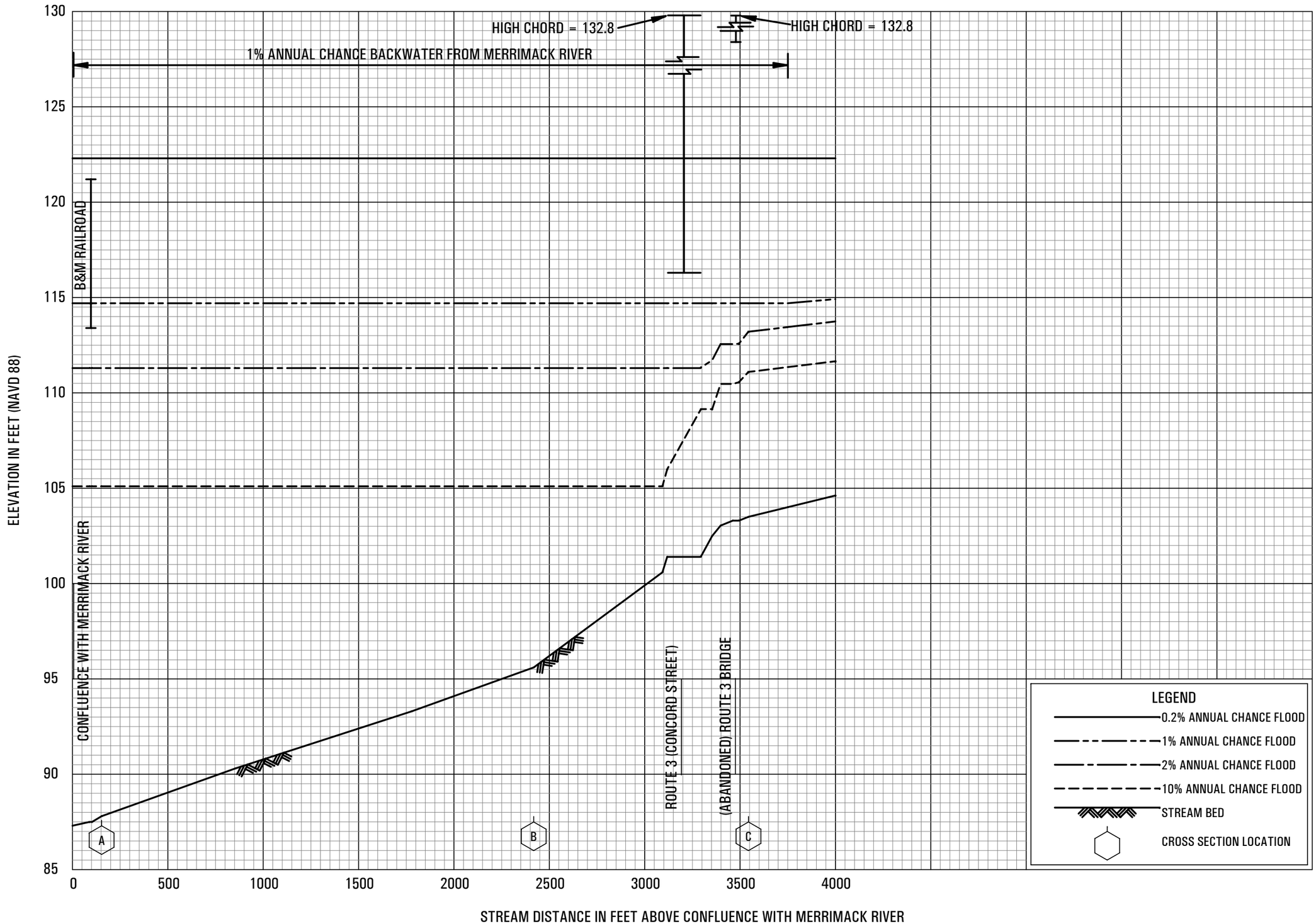

FLOOD PROFILES

PENNICHUCK BROOK

FEDERAL EMERGENCY MANAGEMENT AGENCY

HILLSBOROUGH COUNTY, NH

(ALL JURISDICTIONS)

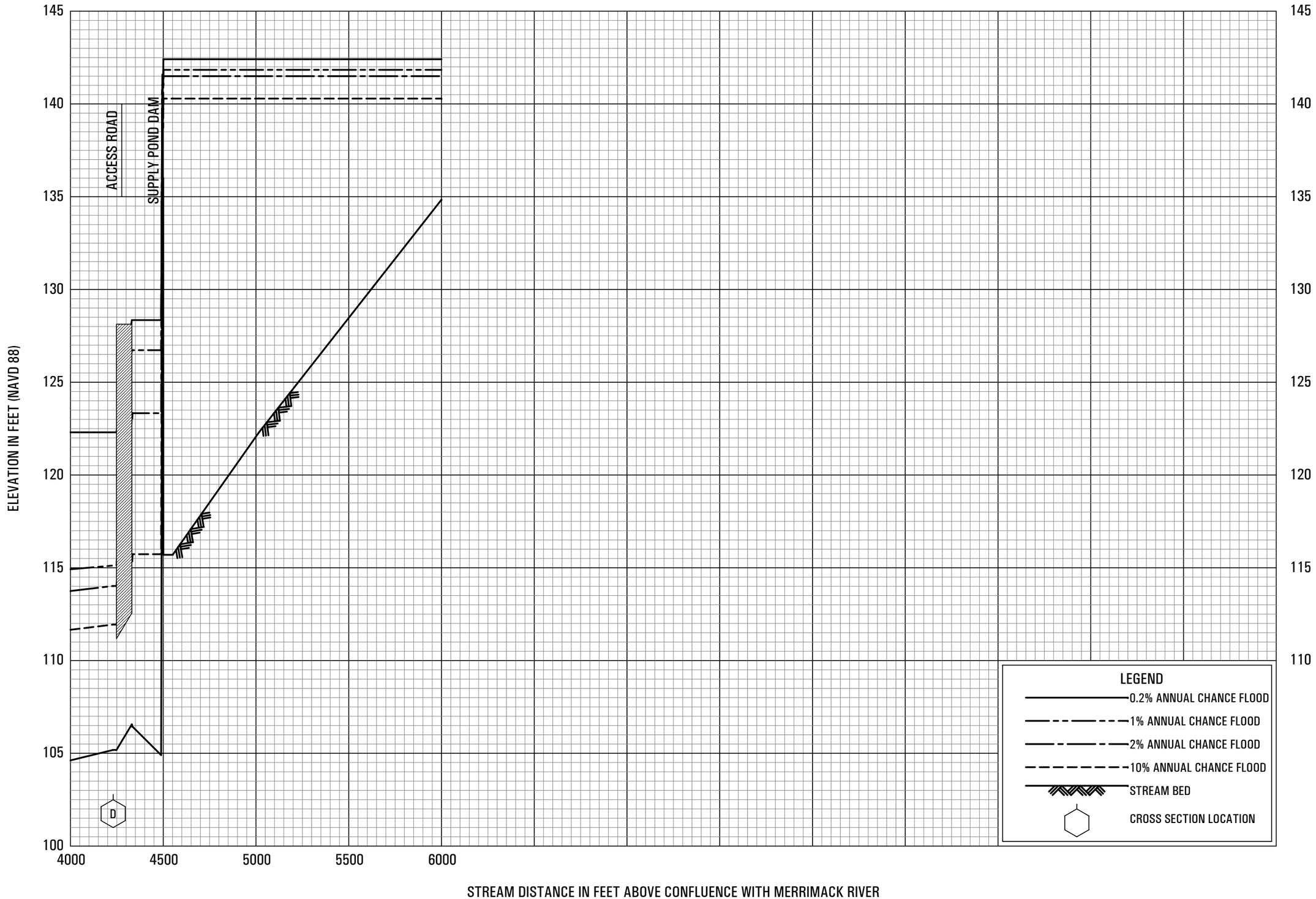

FLOOD PROFILES

PENNICHUCK BROOK

FEDERAL EMERGENCY MANAGEMENT AGENCY

HILLSBOROUGH COUNTY, NH

(ALL JURISDICTIONS)

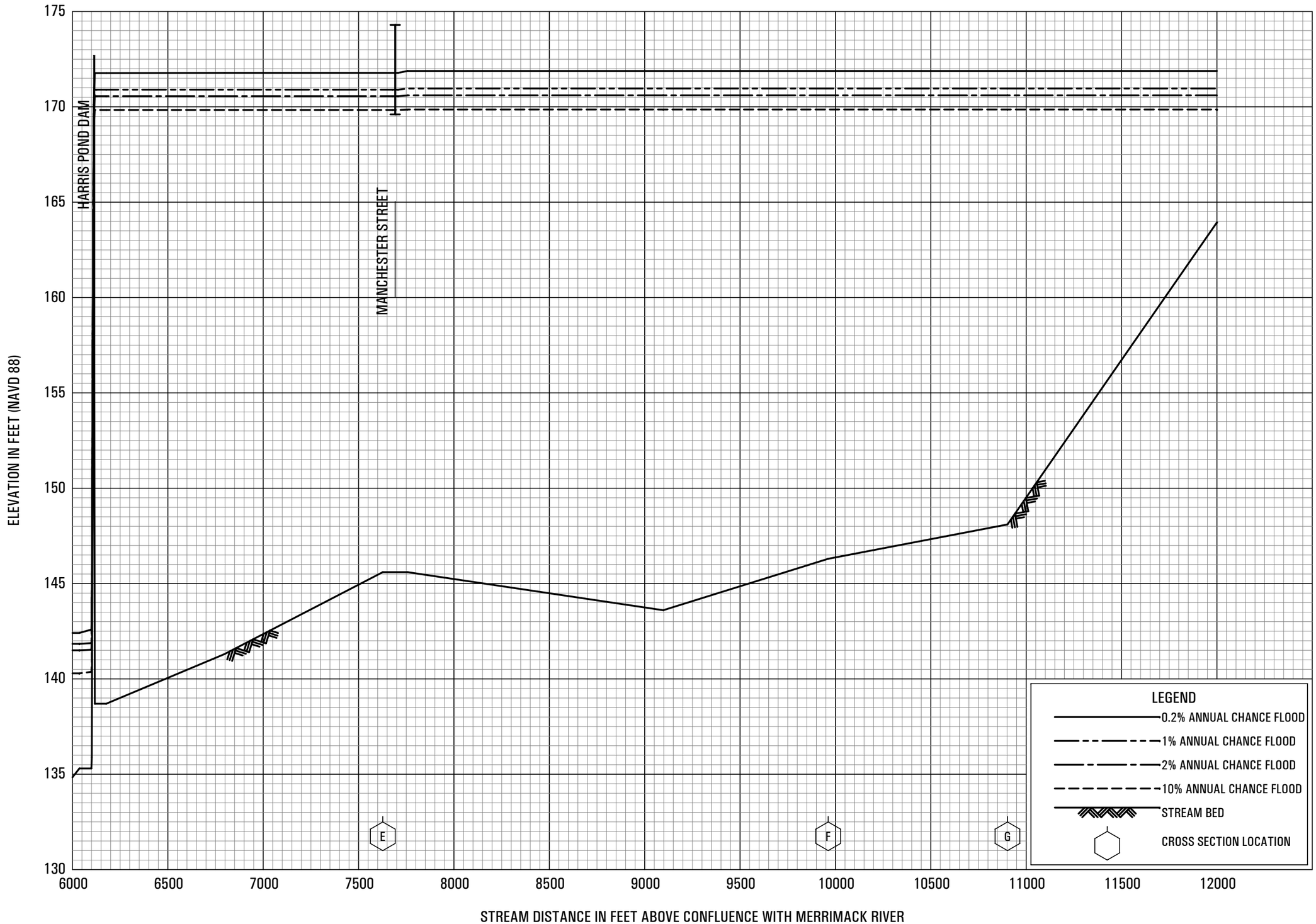

FLOOD PROFILES

PENNICHUCK BROOK

FEDERAL EMERGENCY MANAGEMENT AGENCY

HILLSBOROUGH COUNTY, NH

(ALL JURISDICTIONS)

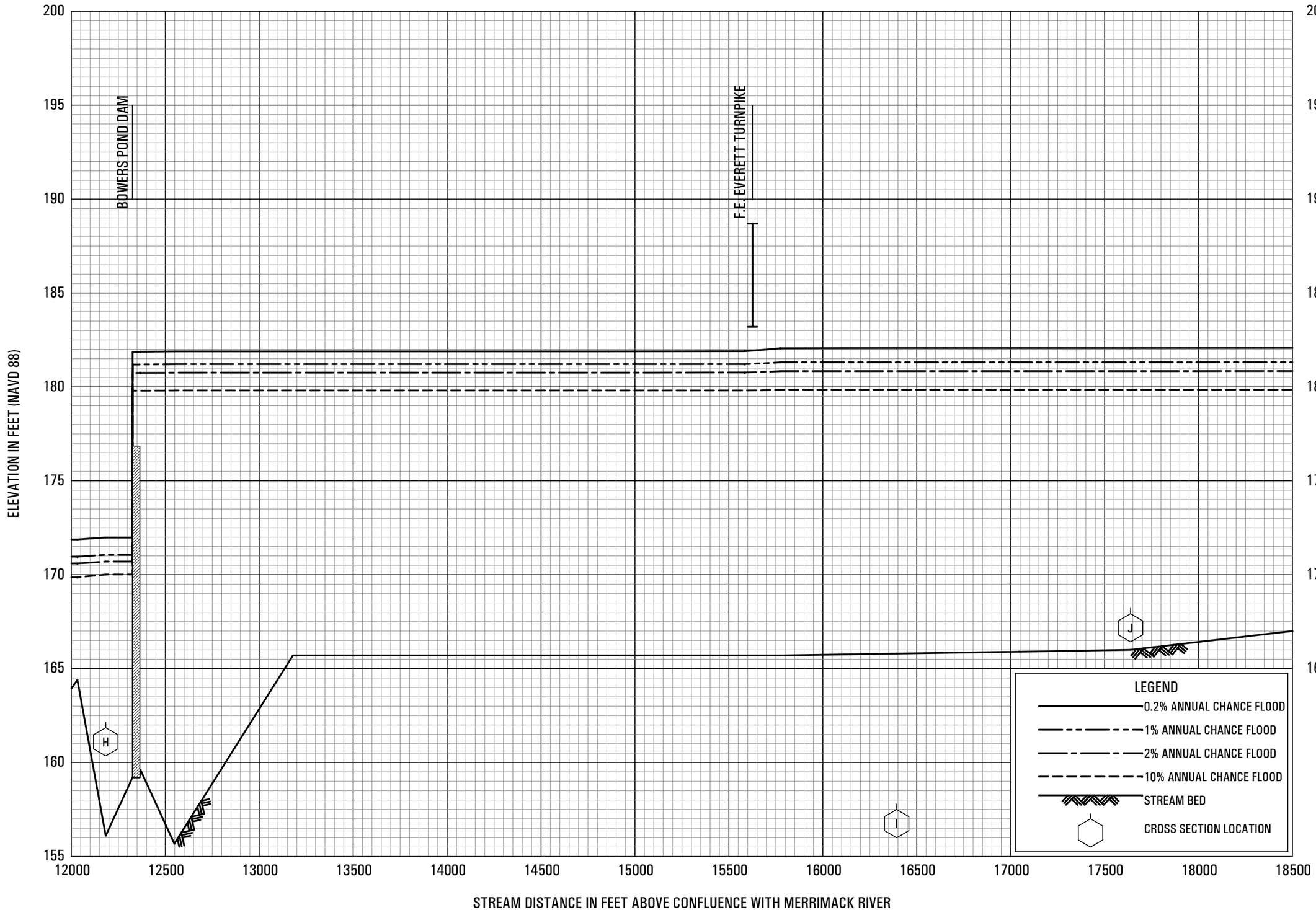

FLOOD PROFILES

PENNICHUCK BROOK

FEDERAL EMERGENCY MANAGEMENT AGENCY

HILLSBOROUGH COUNTY, NH

(ALL JURISDICTIONS)

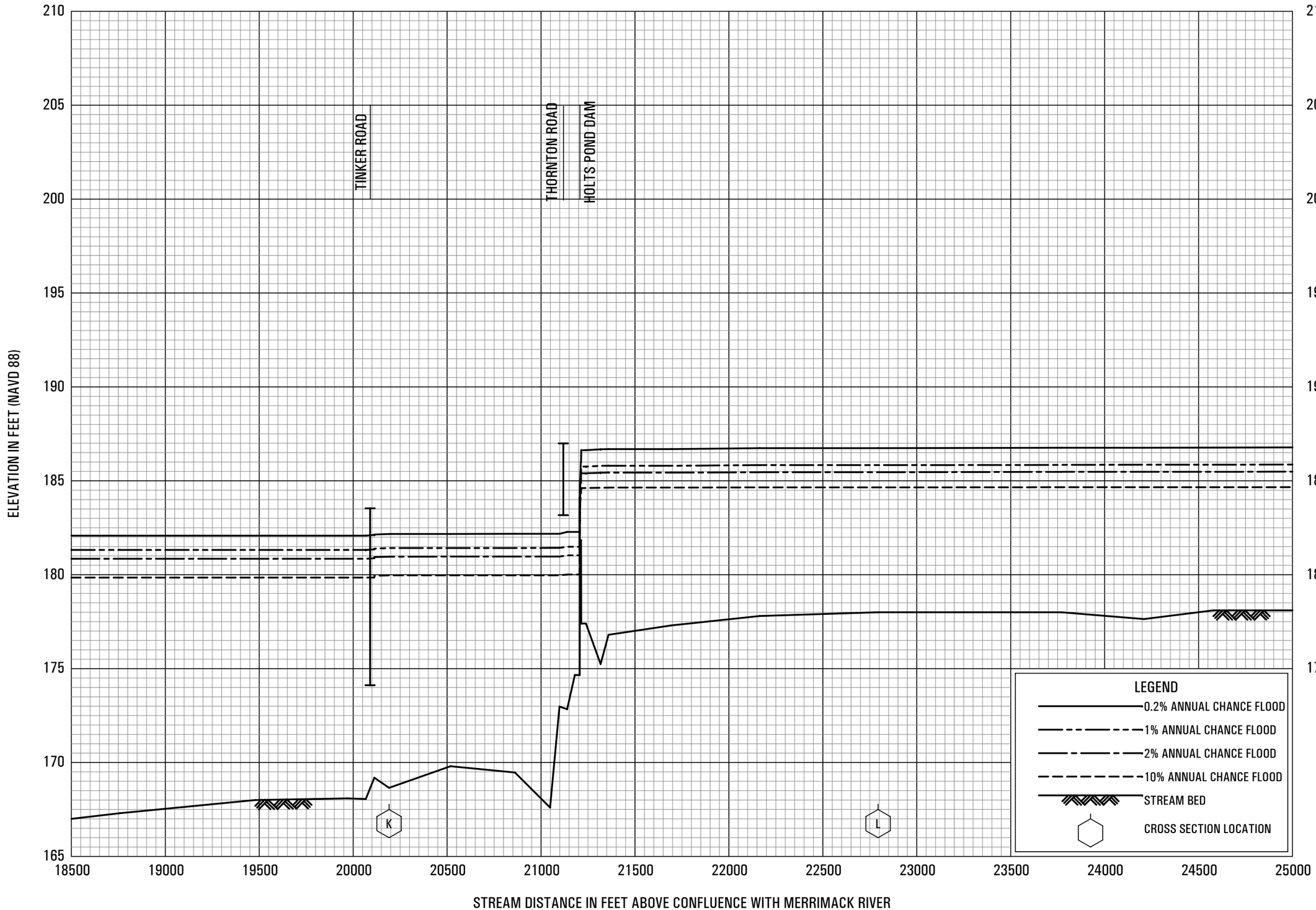

FLOOD PROFILES

PENNICHUCK BROOK

FEDERAL EMERGENCY MANAGEMENT AGENCY

HILLSBOROUGH COUNTY, NH

(ALL JURISDICTIONS)

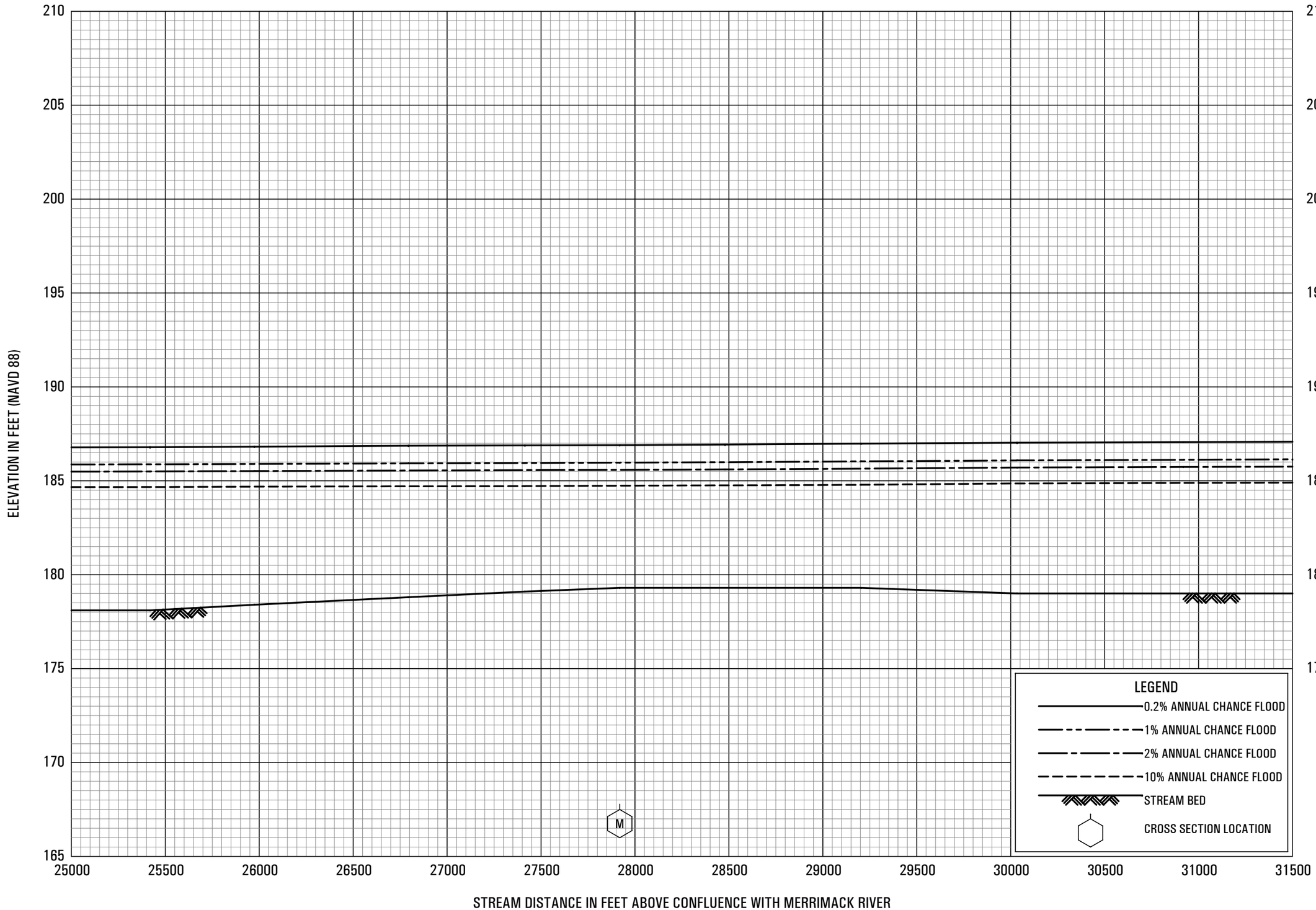

FLOOD PROFILES

PENNICHUCK BROOK

FEDERAL EMERGENCY MANAGEMENT AGENCY

HILLSBOROUGH COUNTY, NH

(ALL JURISDICTIONS)

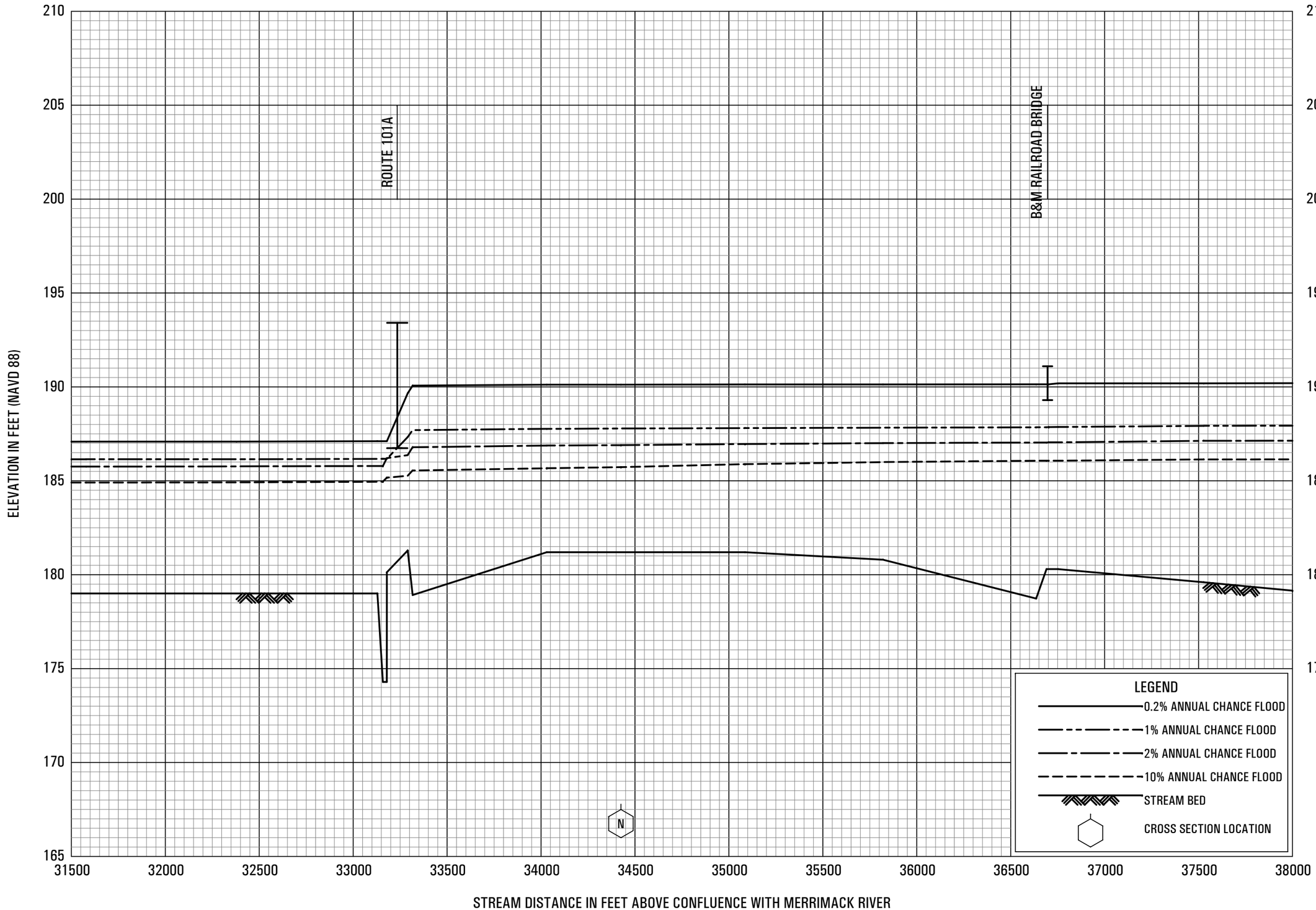

FLOOD PROFILES

PENNICHUCK BROOK

FEDERAL EMERGENCY MANAGEMENT AGENCY

HILLSBOROUGH COUNTY, NH

(ALL JURISDICTIONS)

219P

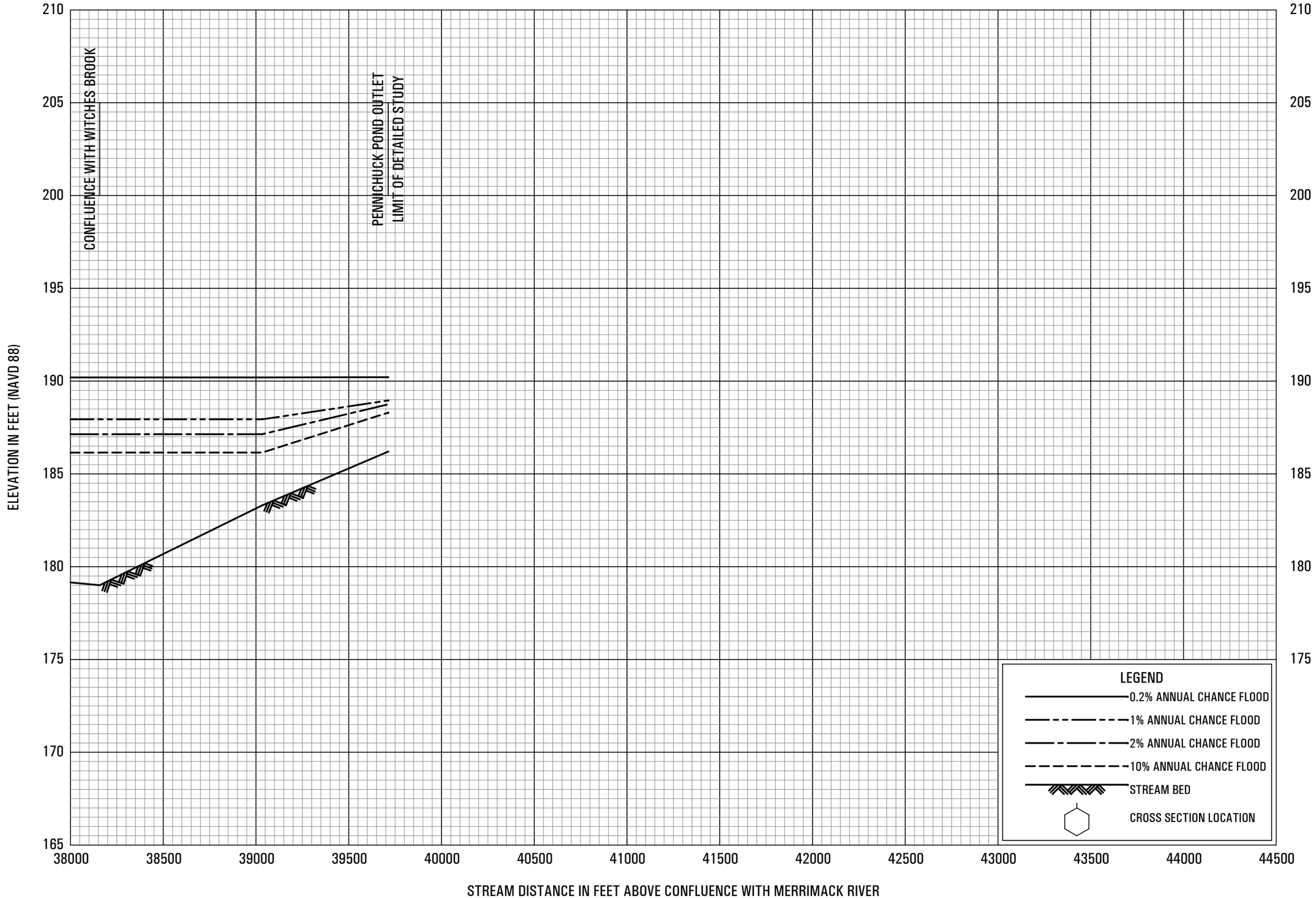

FLOOD PROFILES

PENNICHUCK BROOK

FEDERAL EMERGENCY MANAGEMENT AGENCY

HILLSBOROUGH COUNTY, NH

(ALL JURISDICTIONS)

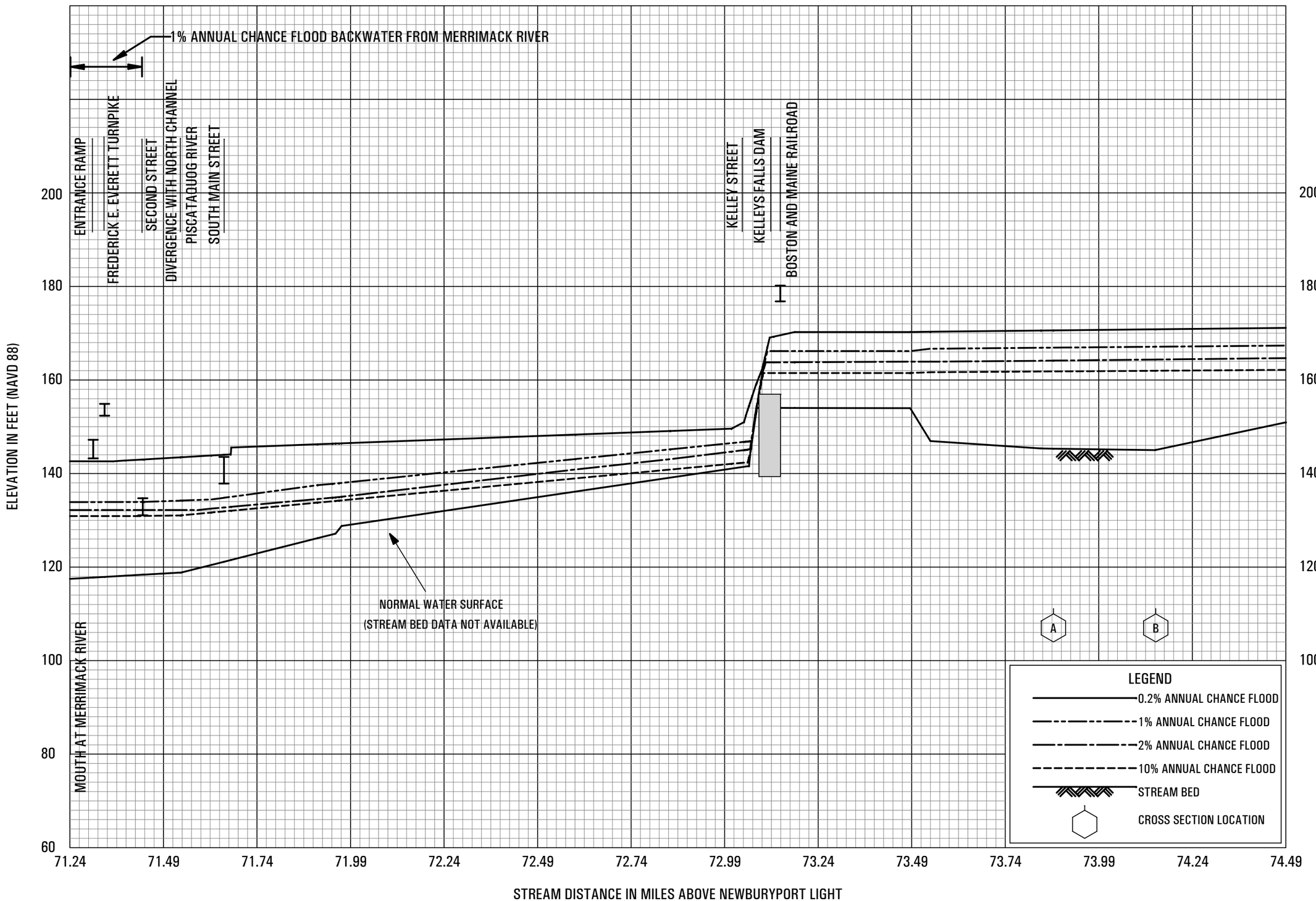

FLOOD PROFILES

PISCATAQUOG RIVER

FEDERAL EMERGENCY MANAGEMENT AGENCY

HILLSBOROUGH COUNTY, NH

(ALL JURISDICTIONS)

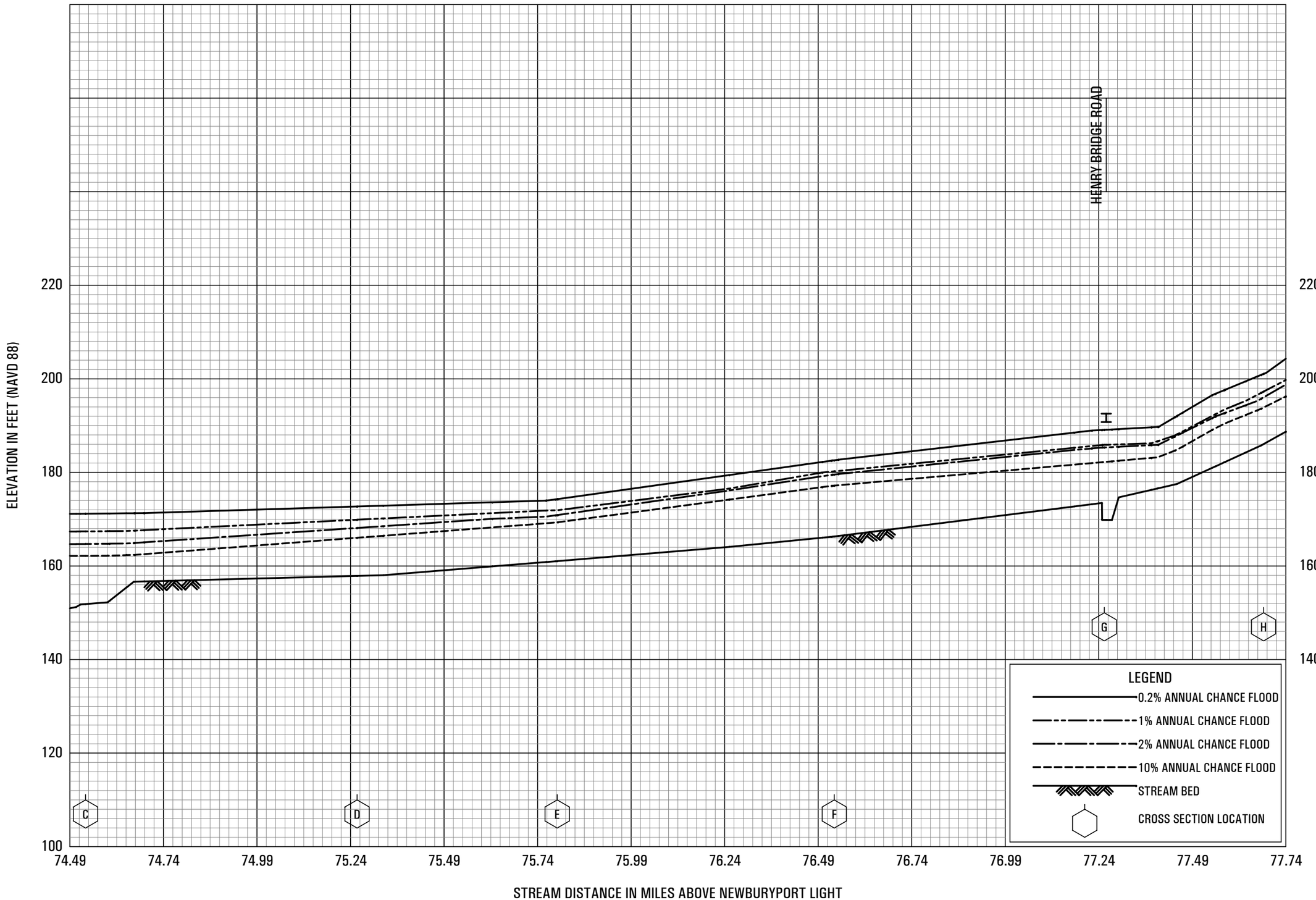

FLOOD PROFILES

PISCATAQUOG RIVER

FEDERAL EMERGENCY MANAGEMENT AGENCY

HILLSBOROUGH COUNTY, NH

(ALL JURISDICTIONS)

222P

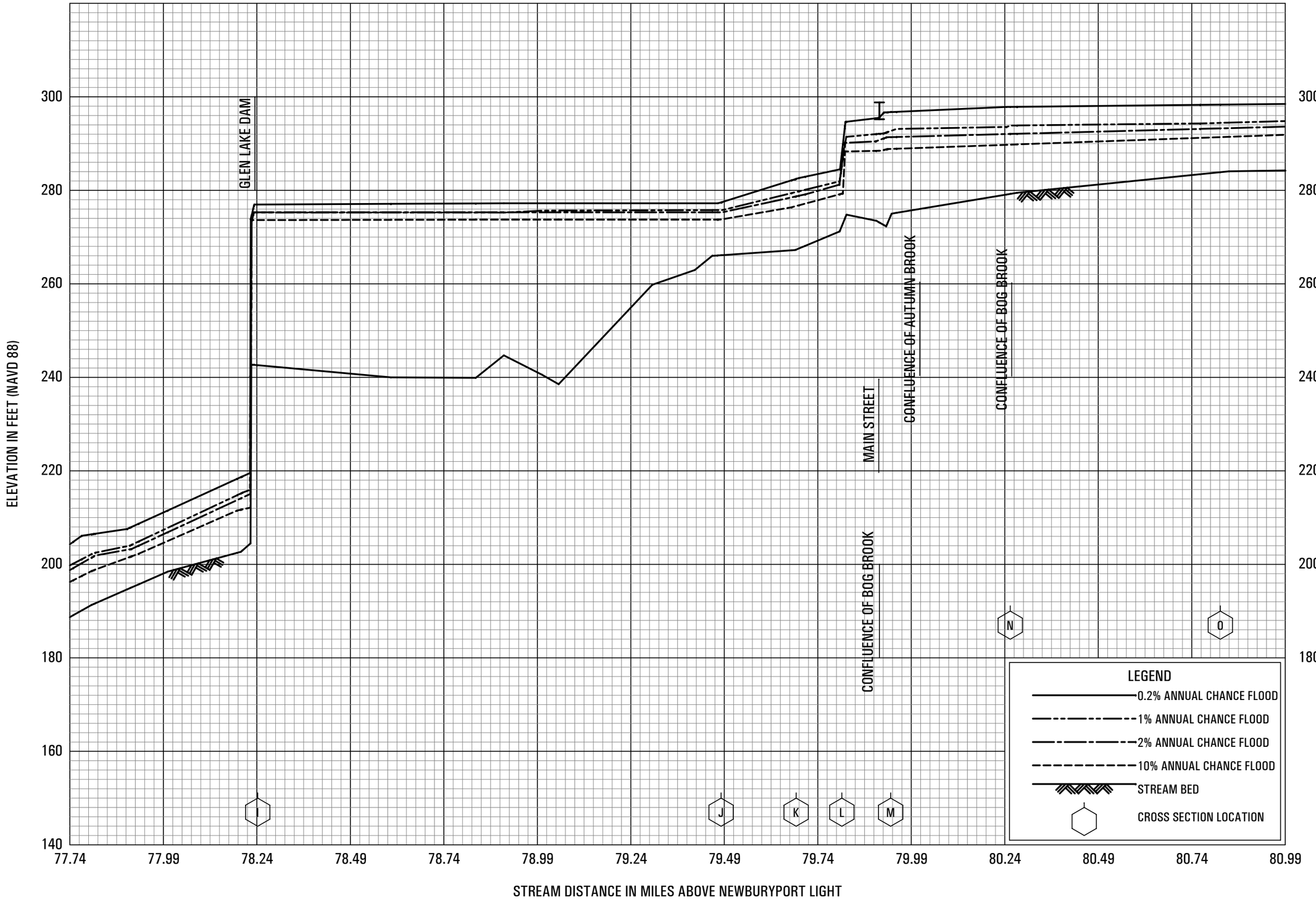

FLOOD PROFILES

PISCATAQUOG RIVER

FEDERAL EMERGENCY MANAGEMENT AGENCY

HILLSBOROUGH COUNTY, NH

(ALL JURISDICTIONS)

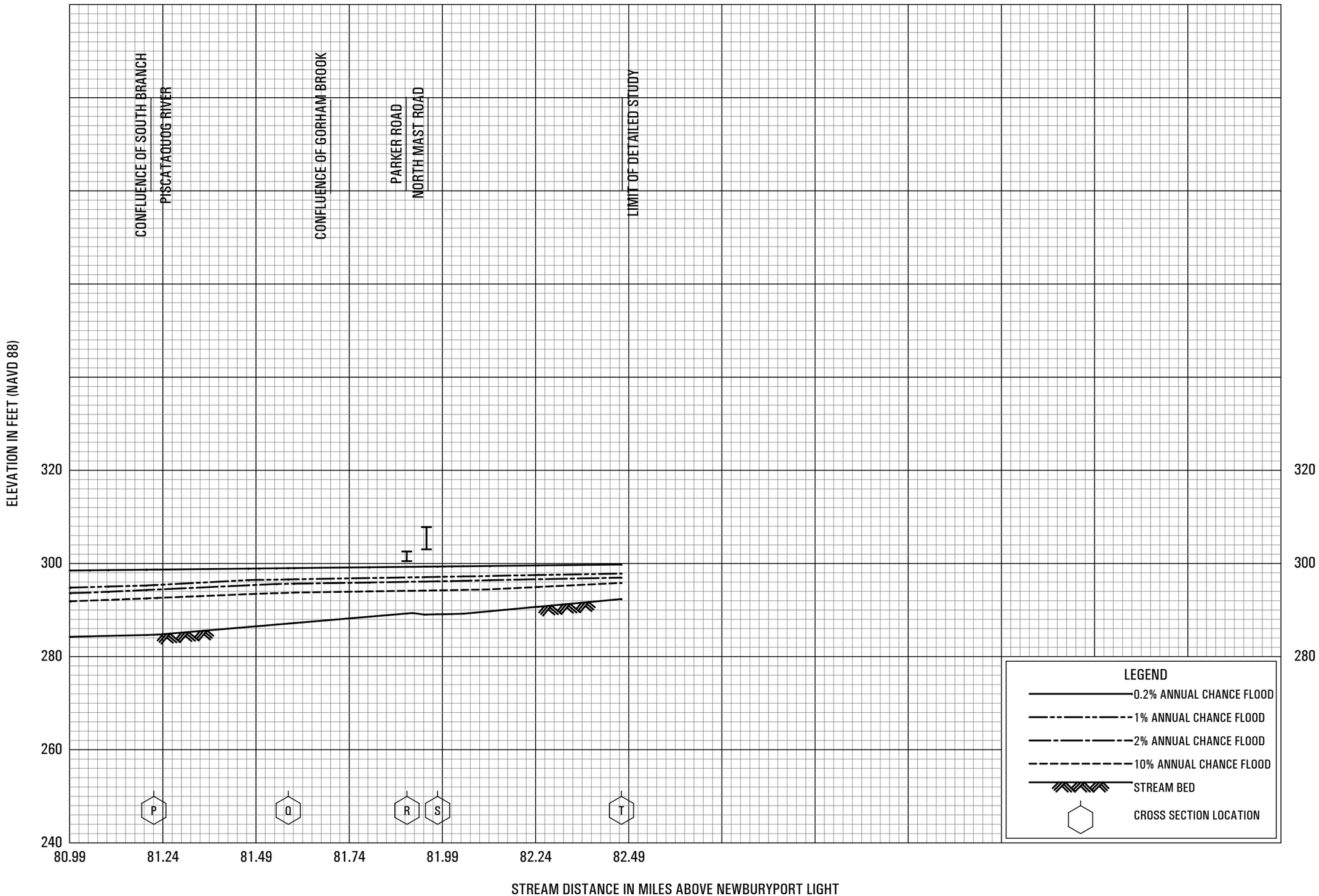

FLOOD PROFILES

PISCATAQUOG RIVER

FEDERAL EMERGENCY MANAGEMENT AGENCY

HILLSBOROUGH COUNTY, NH

(ALL JURISDICTIONS)

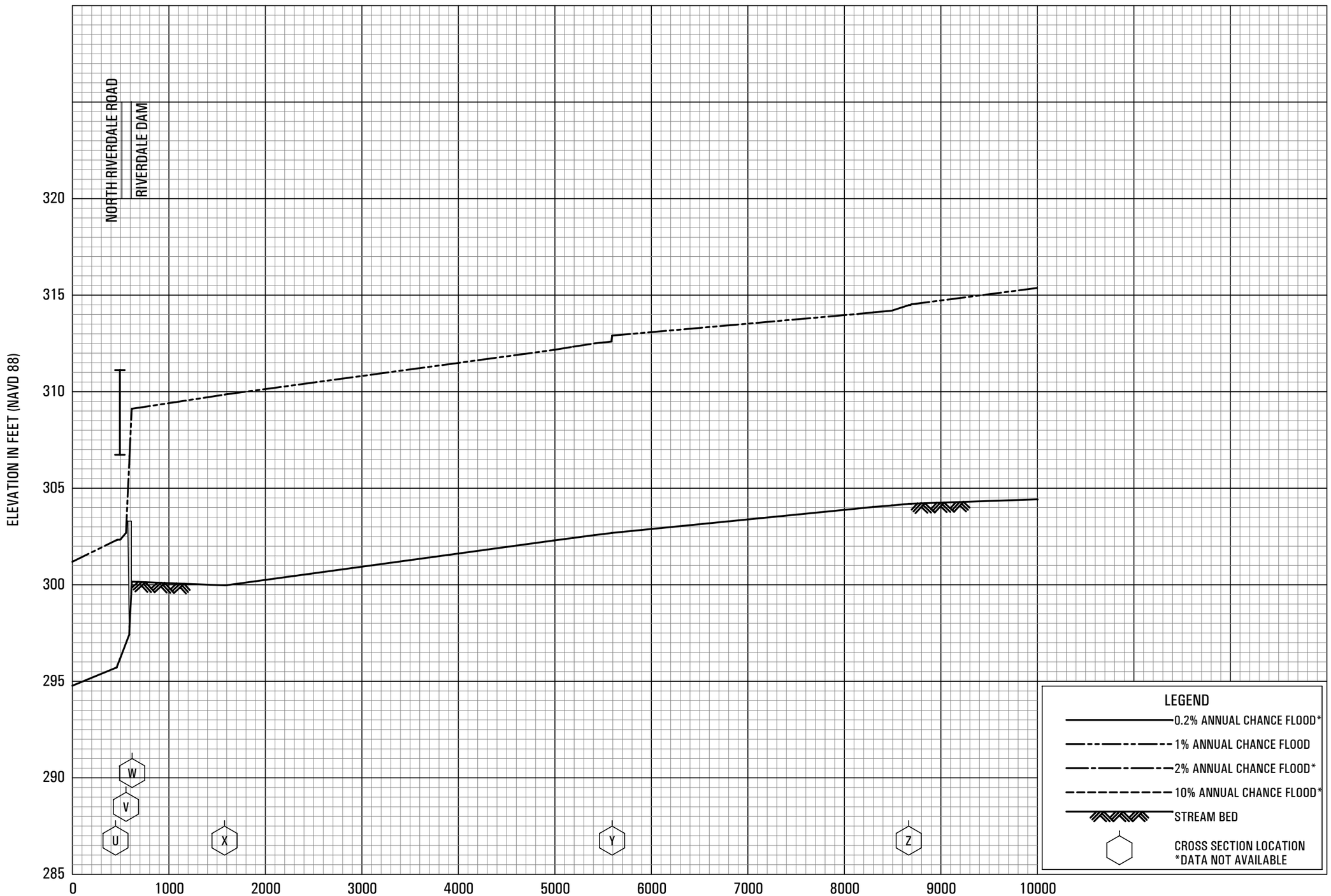

FLOOD PROFILES

PISCATAQUOG RIVER

FEDERAL EMERGENCY MANAGEMENT AGENCY

HILLSBOROUGH COUNTY, NH

(ALL JURISDICTIONS)

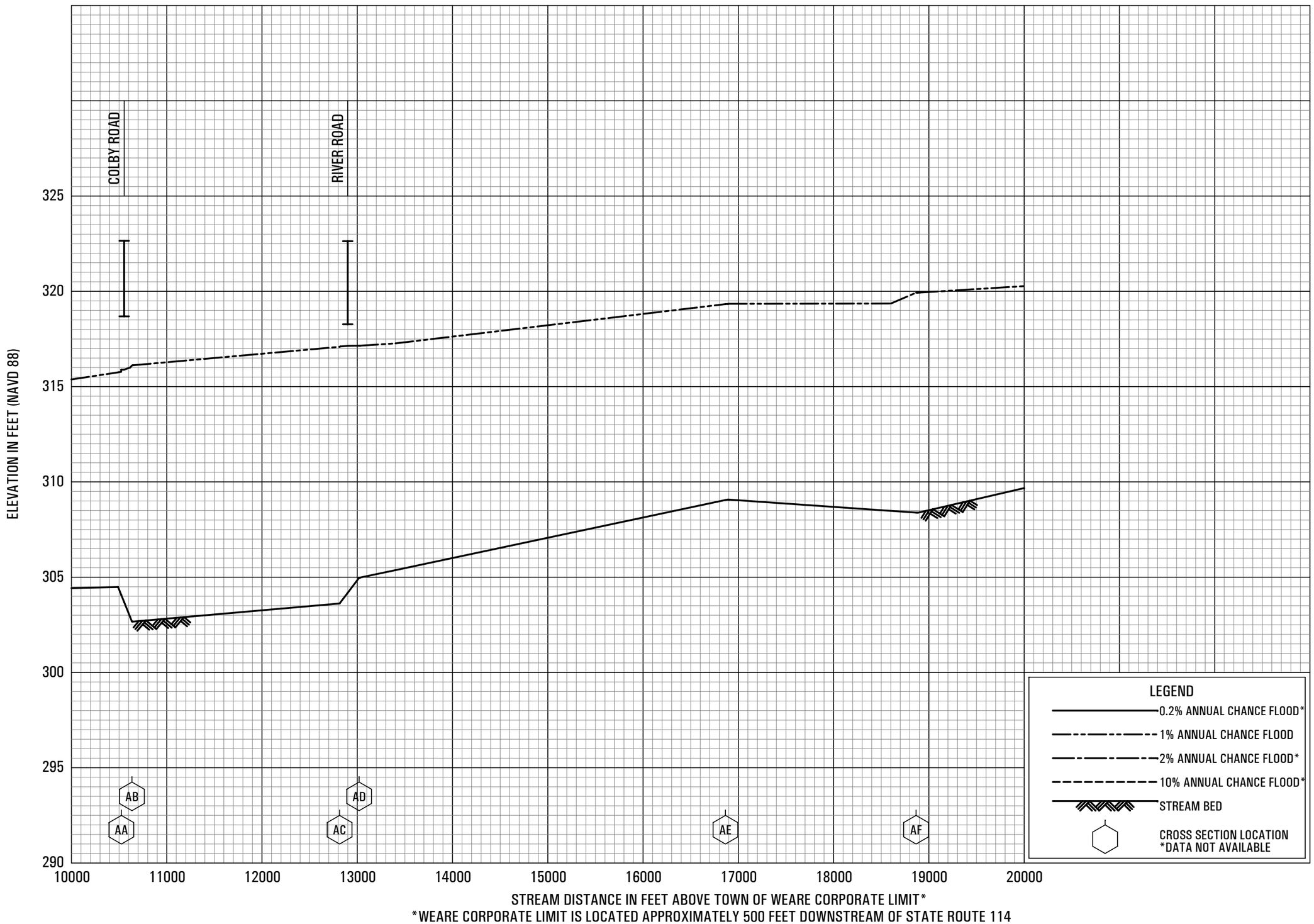

FLOOD PROFILES

PISCATAQUOG RIVER

FEDERAL EMERGENCY MANAGEMENT AGENCY

HILLSBOROUGH COUNTY, NH

(ALL JURISDICTIONS)

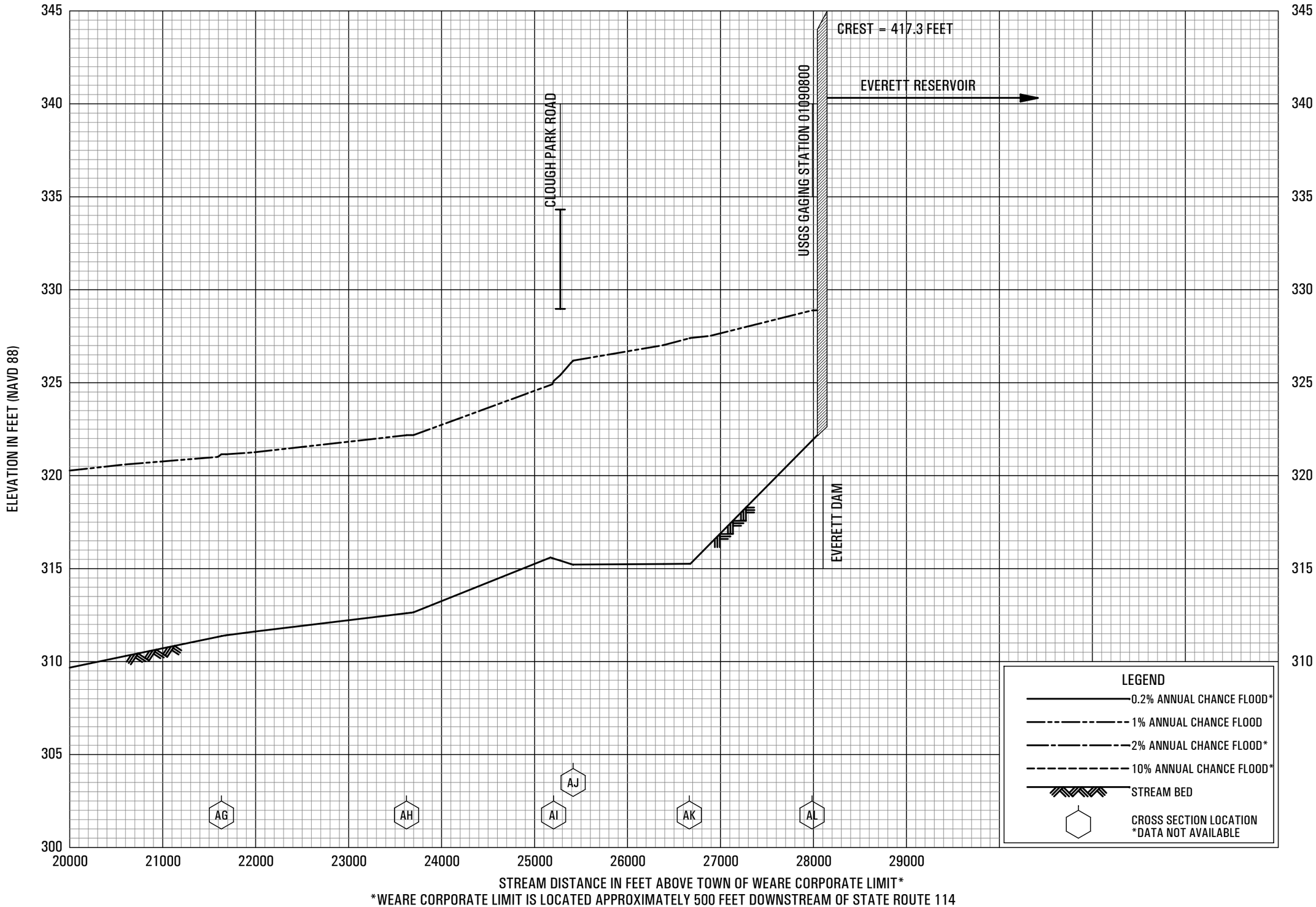

FLOOD PROFILES

PISCATAQUOG RIVER

FEDERAL EMERGENCY MANAGEMENT AGENCY

HILLSBOROUGH COUNTY, NH

(ALL JURISDICTIONS)

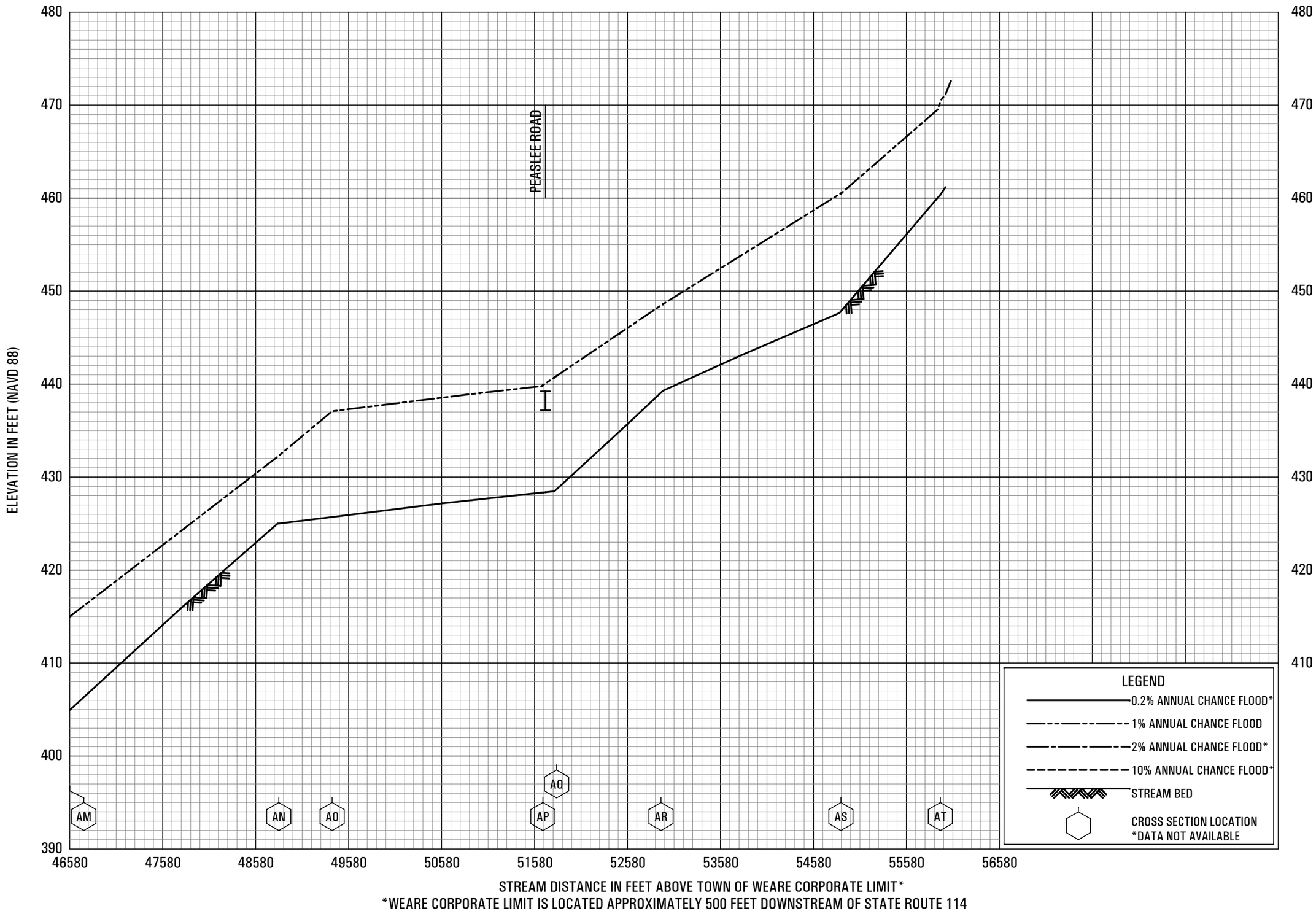

STREAM DISTANCE IN FEET ABOVE TOWN OF WEARE CORPORATE LIMIT*

*WEARE CORPORATE LIMIT IS LOCATED APPROXIMATELY 500 FEET DOWNSTREAM OF STATE ROUTE 114

FLOOD PROFILES

PISCATAQUOG RIVER

FEDERAL EMERGENCY MANAGEMENT AGENCY

HILLSBOROUGH COUNTY, NH

(ALL JURISDICTIONS)

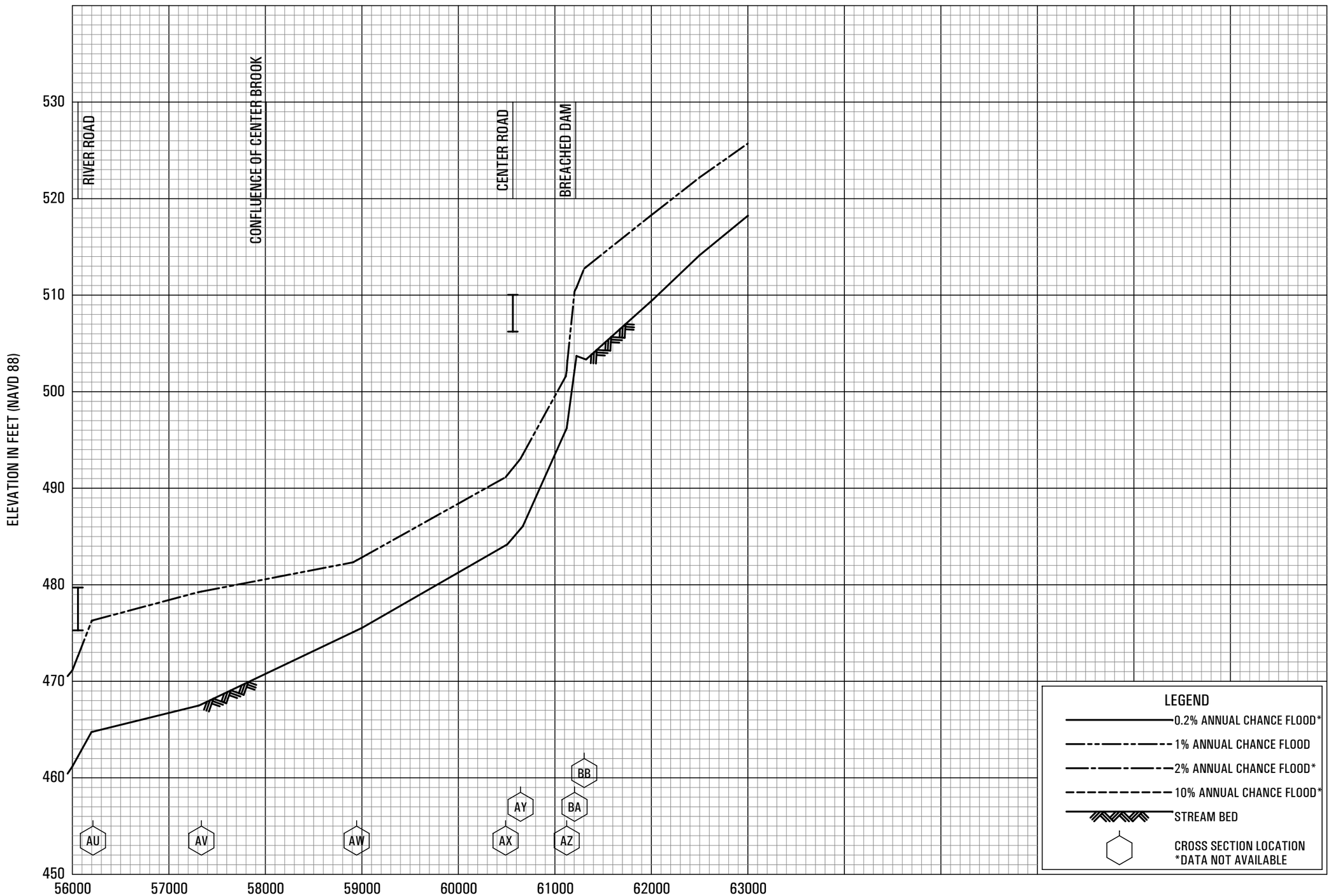

STREAM DISTANCE IN FEET ABOVE TOWN OF WEARE CORPORATE LIMIT*

*WEARE CORPORATE LIMIT IS LOCATED APPROXIMATELY 500 FEET DOWNSTREAM OF STATE ROUTE 114

FLOOD PROFILES

PISCATAQUOG RIVER

FEDERAL EMERGENCY MANAGEMENT AGENCY

HILLSBOROUGH COUNTY, NH

(ALL JURISDICTIONS)

229P

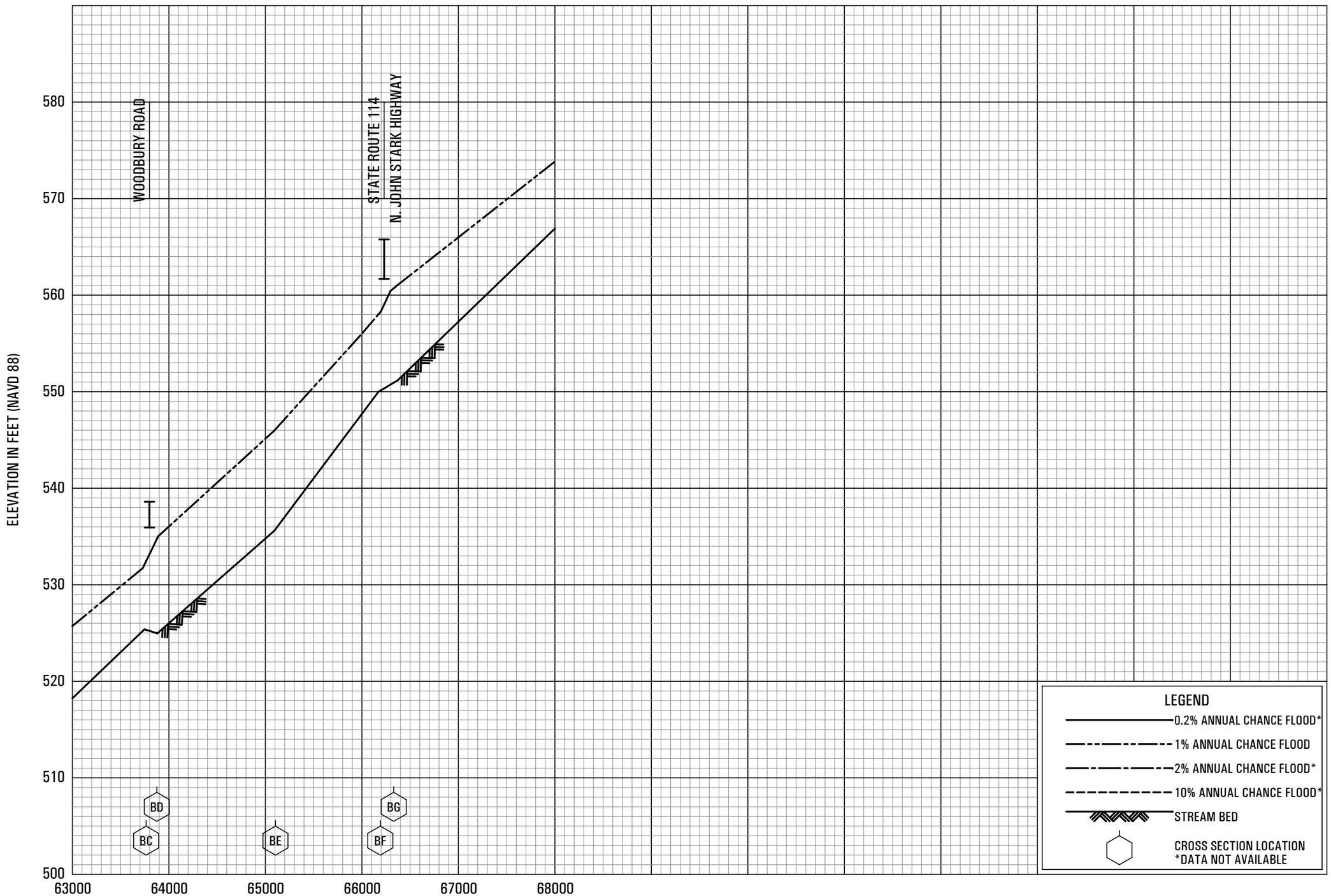

FLOOD PROFILES

PISCATAQUOG RIVER

FEDERAL EMERGENCY MANAGEMENT AGENCY

HILLSBOROUGH COUNTY, NH

(ALL JURISDICTIONS)

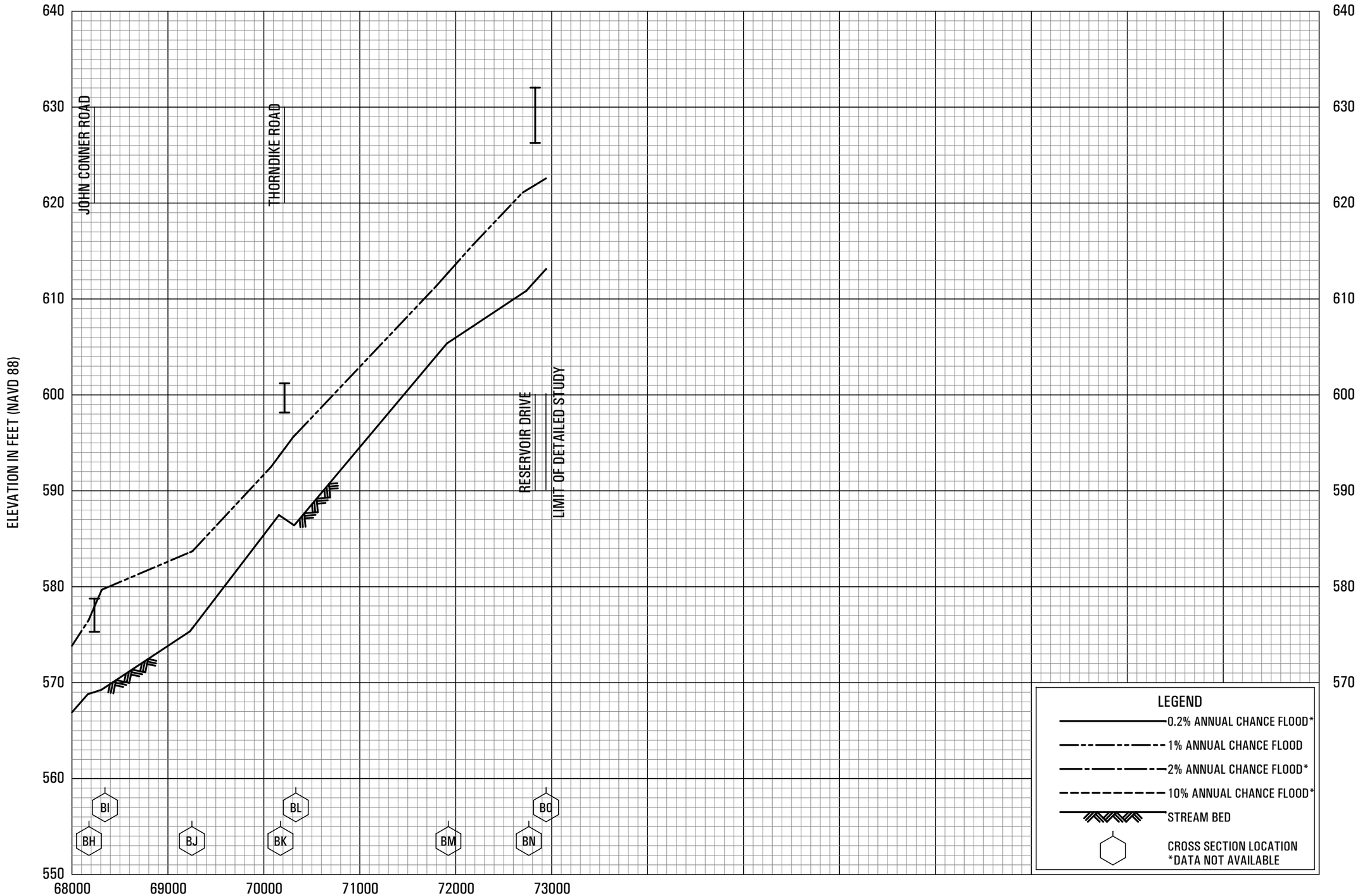

STREAM DISTANCE IN FEET ABOVE TOWN OF WEARE CORPORATE LIMIT*

*WEARE CORPORATE LIMIT IS LOCATED APPROXIMATELY 500 FEET DOWNSTREAM OF STATE ROUTE 114

FLOOD PROFILES

PISCATAQUOG RIVER

FEDERAL EMERGENCY MANAGEMENT AGENCY

HILLSBOROUGH COUNTY, NH

(ALL JURISDICTIONS)

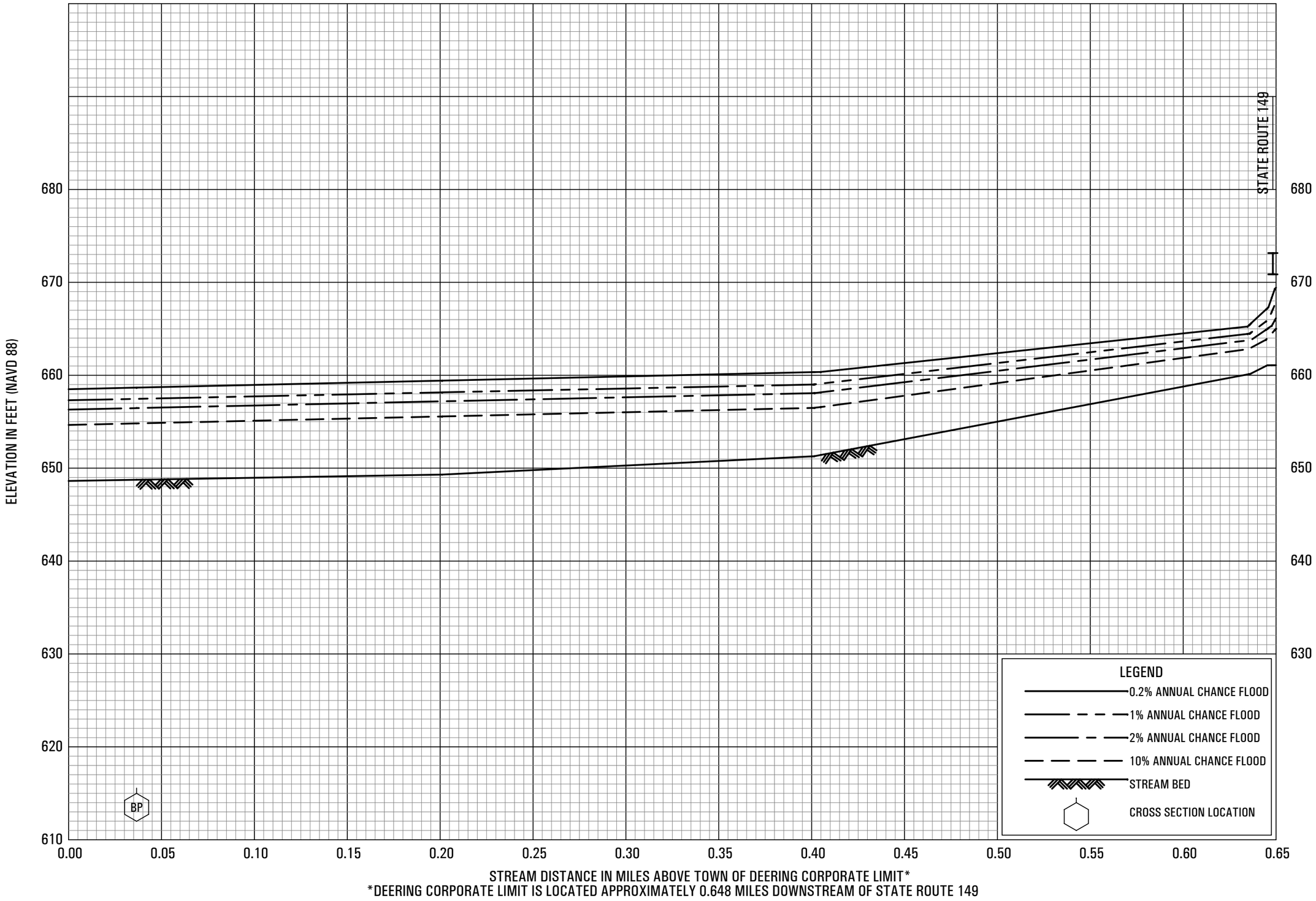

FLOOD PROFILES

PISCATAQUOG RIVER

FEDERAL EMERGENCY MANAGEMENT AGENCY

HILLSBOROUGH COUNTY, NH

(ALL JURISDICTIONS)

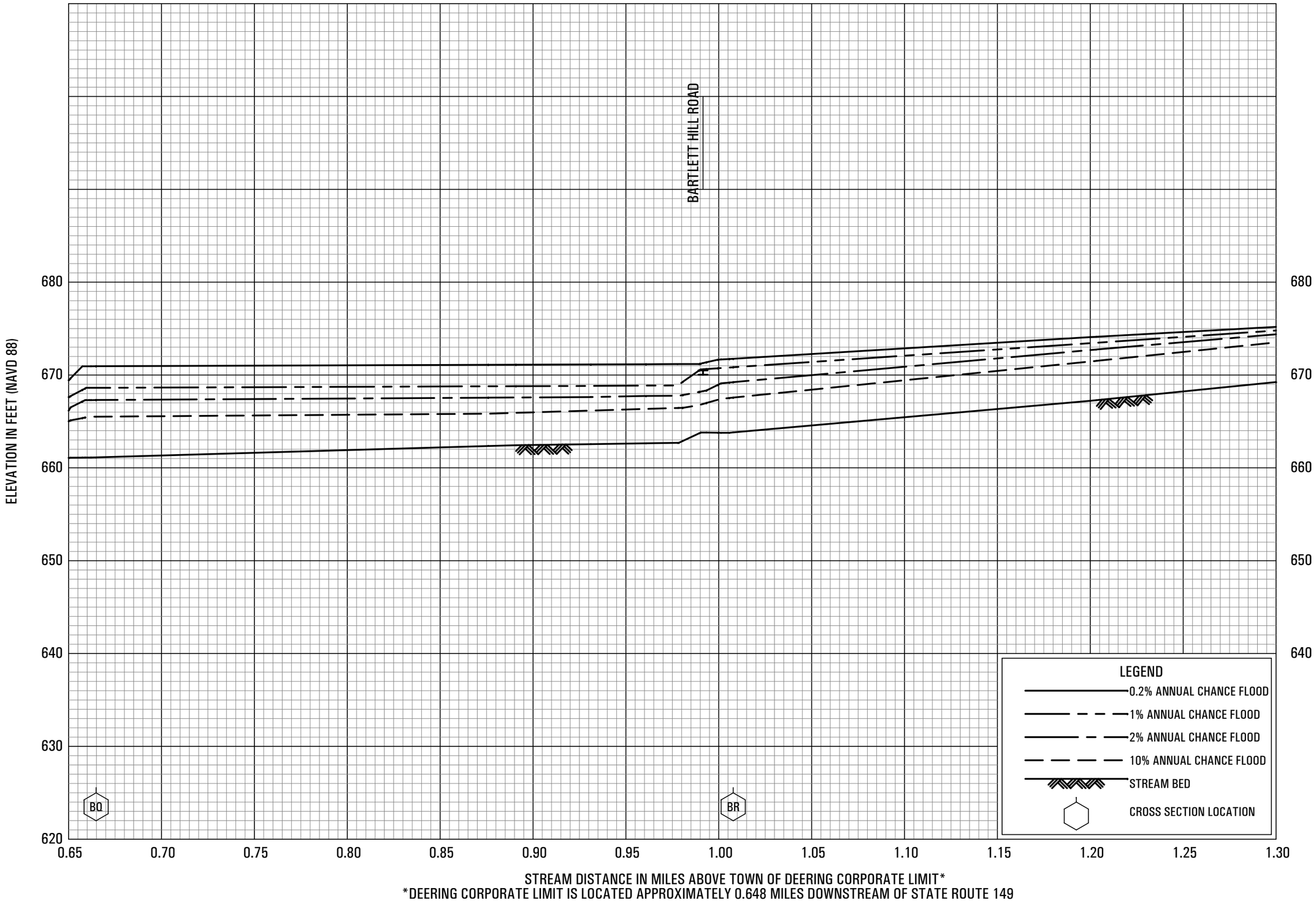

FLOOD PROFILES

PISCATAQUOG RIVER

FEDERAL EMERGENCY MANAGEMENT AGENCY

HILLSBOROUGH COUNTY, NH

(ALL JURISDICTIONS)

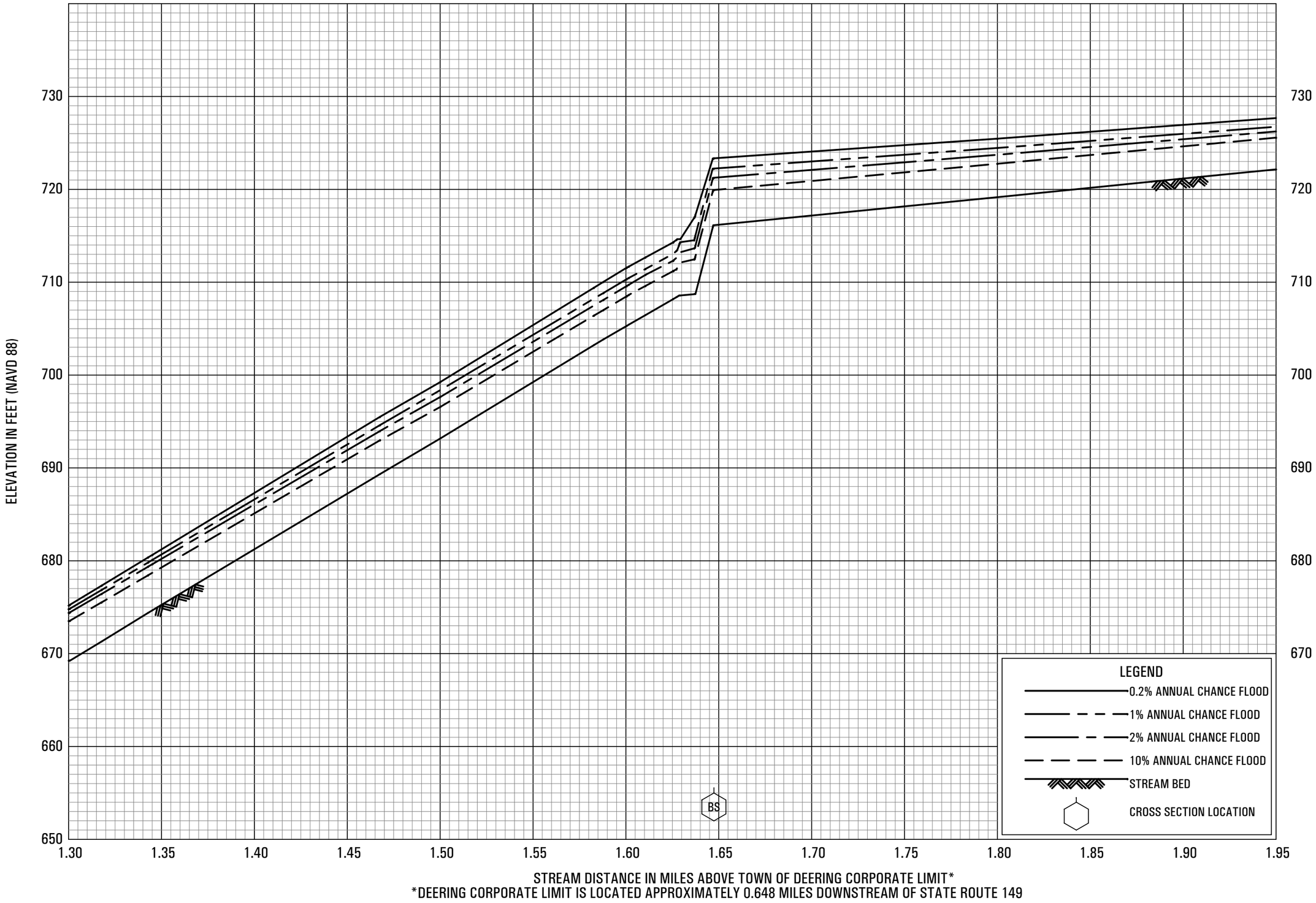

FLOOD PROFILES

PISCATAQUOG RIVER

FEDERAL EMERGENCY MANAGEMENT AGENCY

HILLSBOROUGH COUNTY, NH

(ALL JURISDICTIONS)

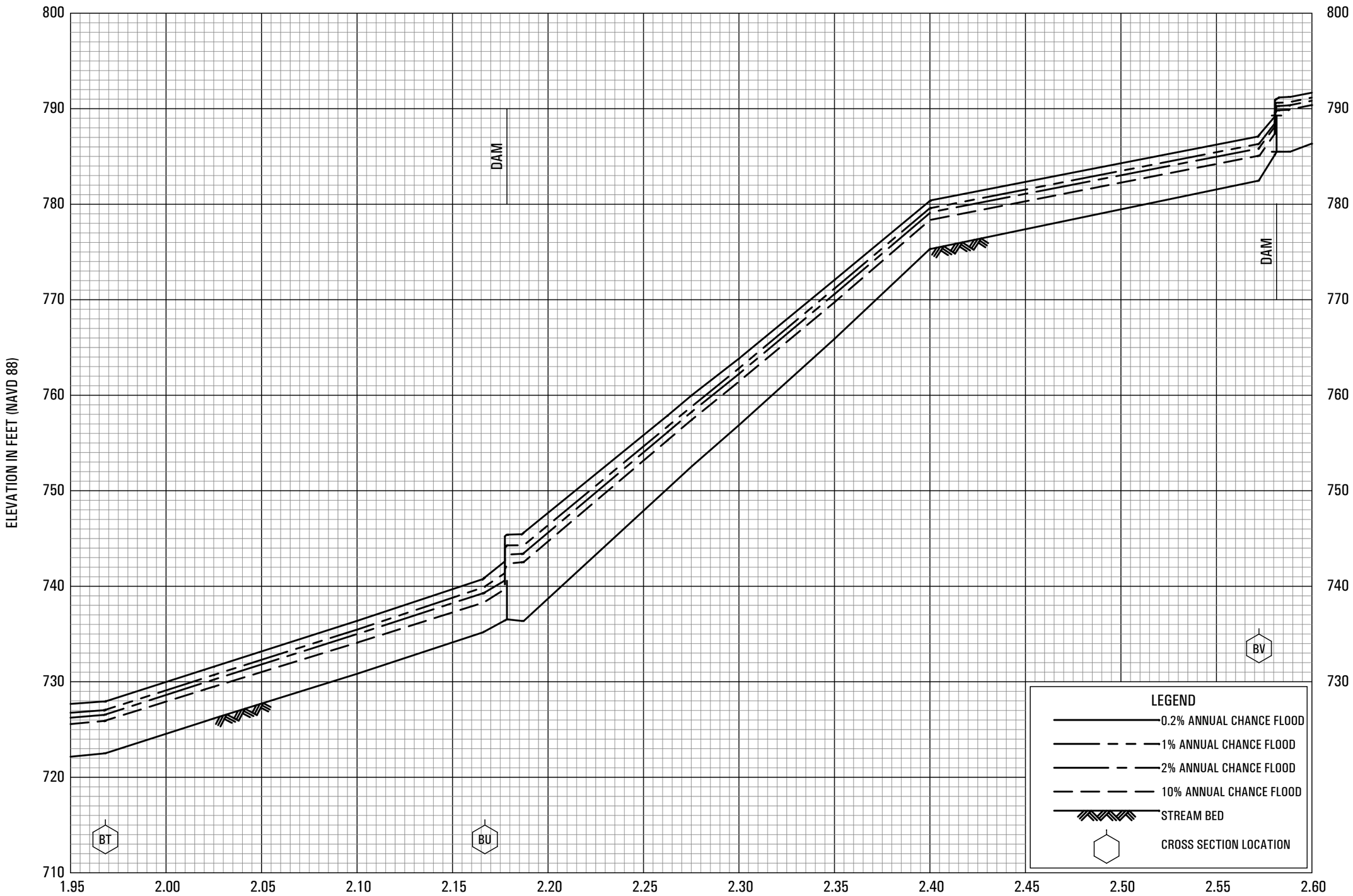

FLOOD PROFILES

PISCATAQUOG RIVER

FEDERAL EMERGENCY MANAGEMENT AGENCY

HILLSBOROUGH COUNTY, NH

(ALL JURISDICTIONS)

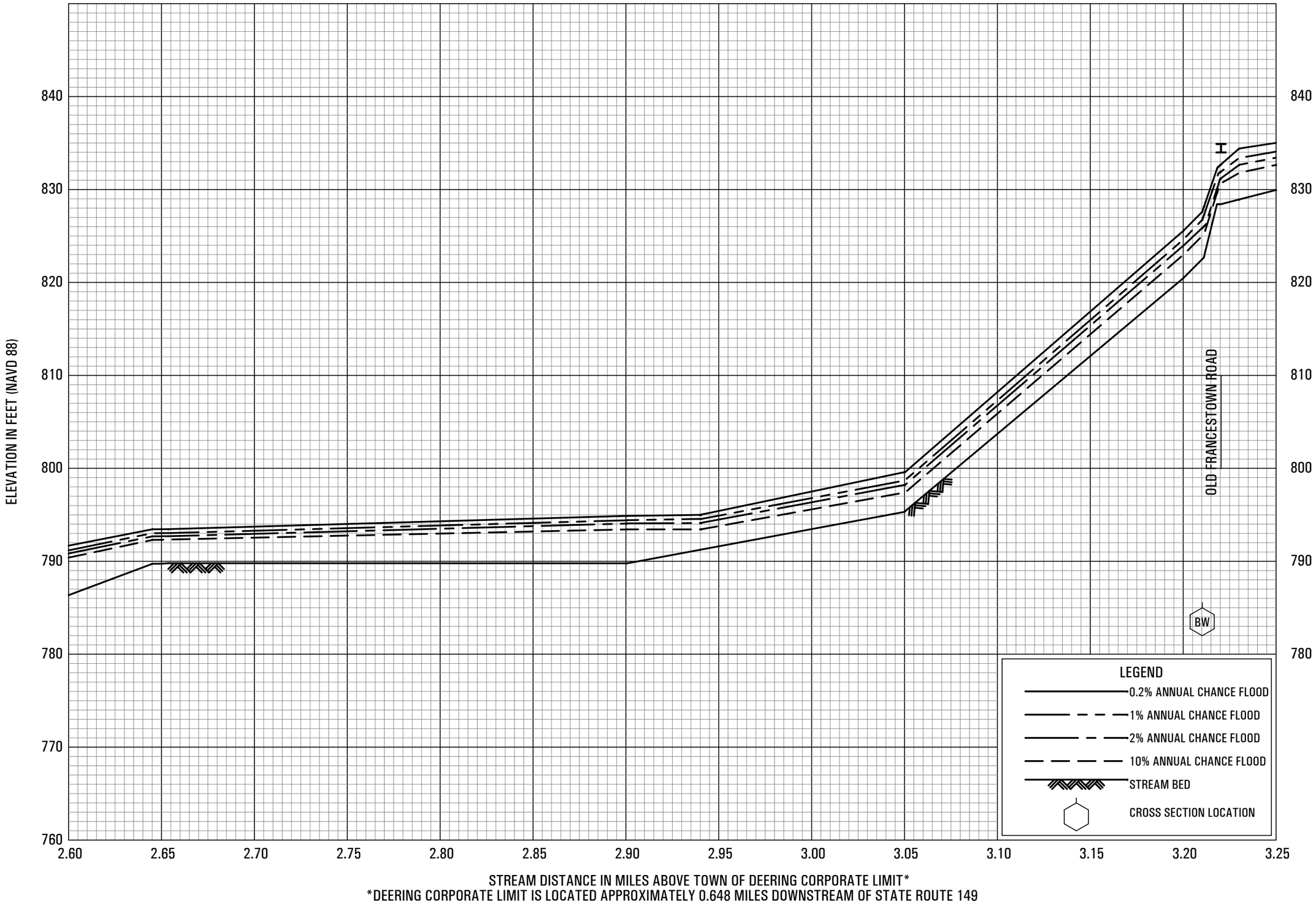

FLOOD PROFILES

PISCATAQUOG RIVER

FEDERAL EMERGENCY MANAGEMENT AGENCY

HILLSBOROUGH COUNTY, NH

(ALL JURISDICTIONS)

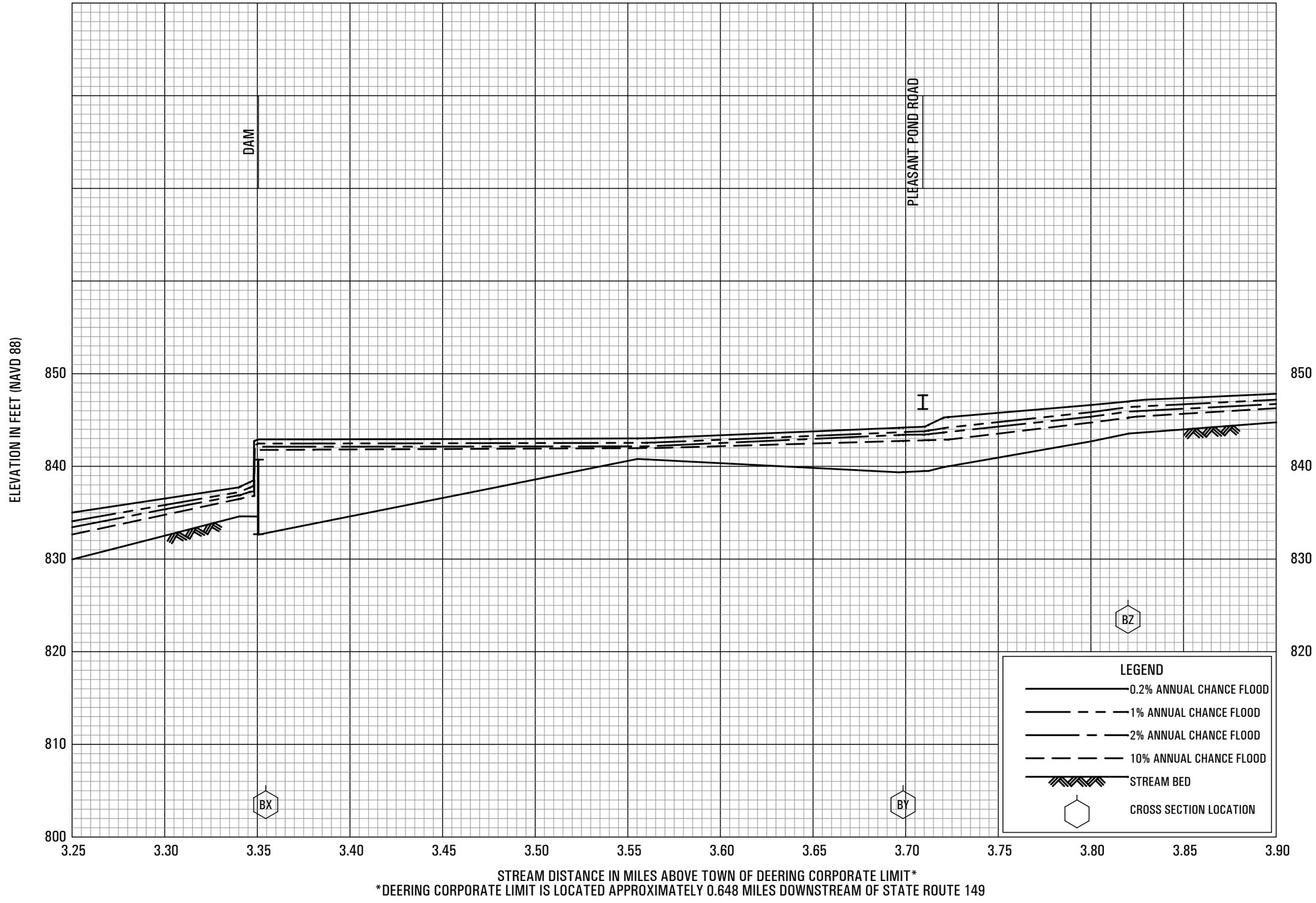

FLOOD PROFILES

PISCATAQUOG RIVER

FEDERAL EMERGENCY MANAGEMENT AGENCY

HILLSBOROUGH COUNTY, NH

(ALL JURISDICTIONS)

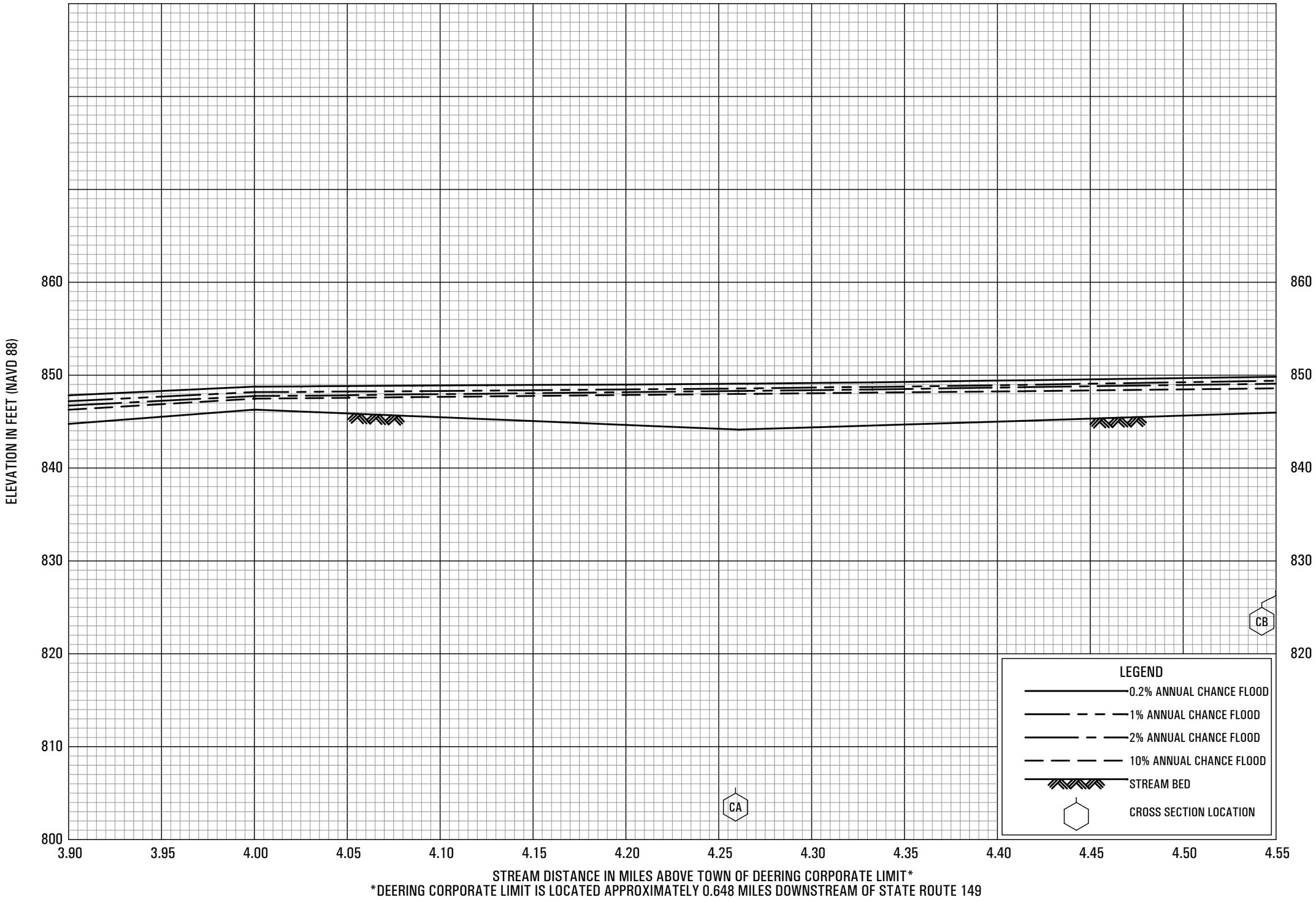

FLOOD PROFILES

PISCATAQUOG RIVER

FEDERAL EMERGENCY MANAGEMENT AGENCY

HILLSBOROUGH COUNTY, NH

(ALL JURISDICTIONS)

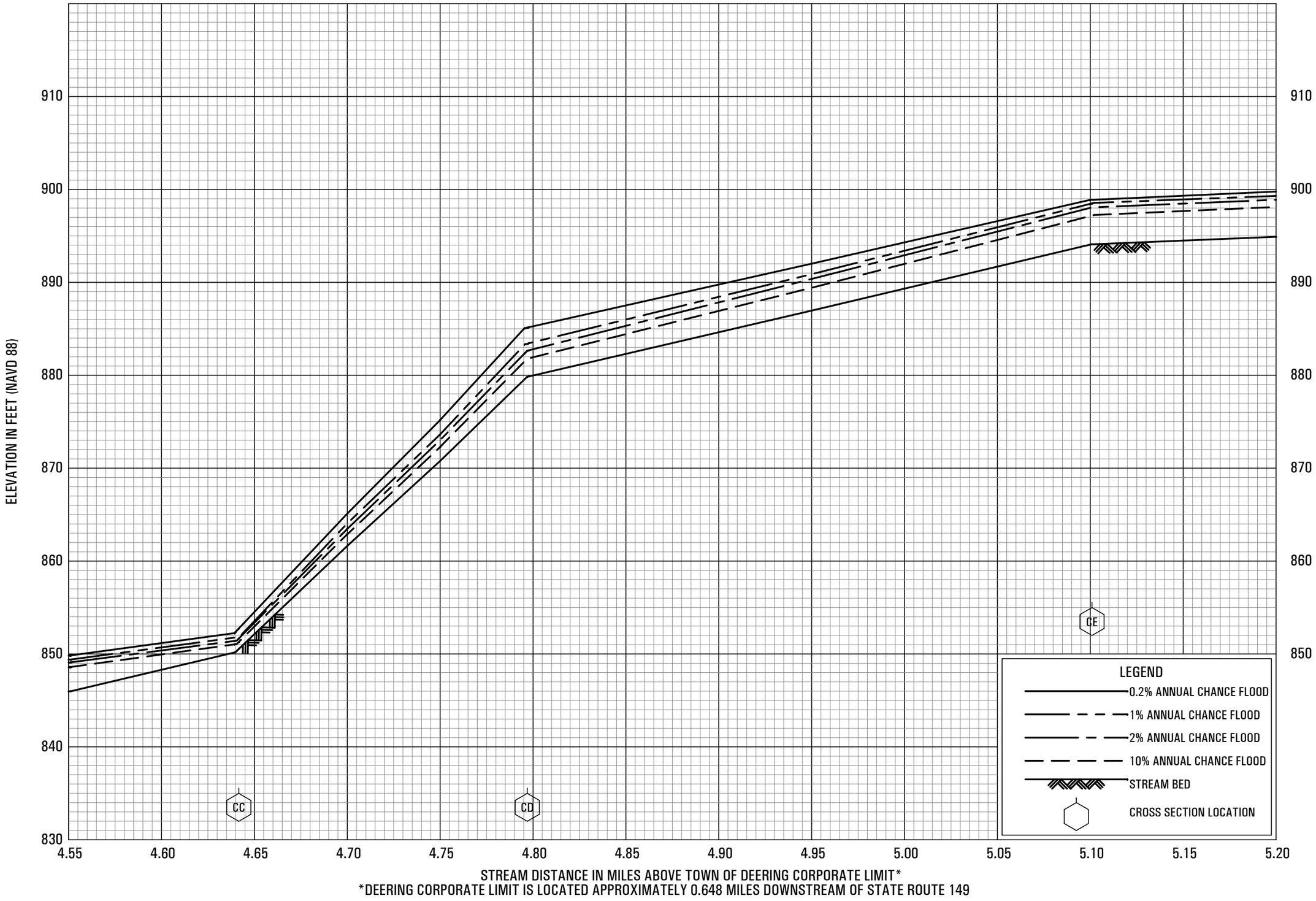

FLOOD PROFILES

PISCATAQUOG RIVER

FEDERAL EMERGENCY MANAGEMENT AGENCY

HILLSBOROUGH COUNTY, NH

(ALL JURISDICTIONS)

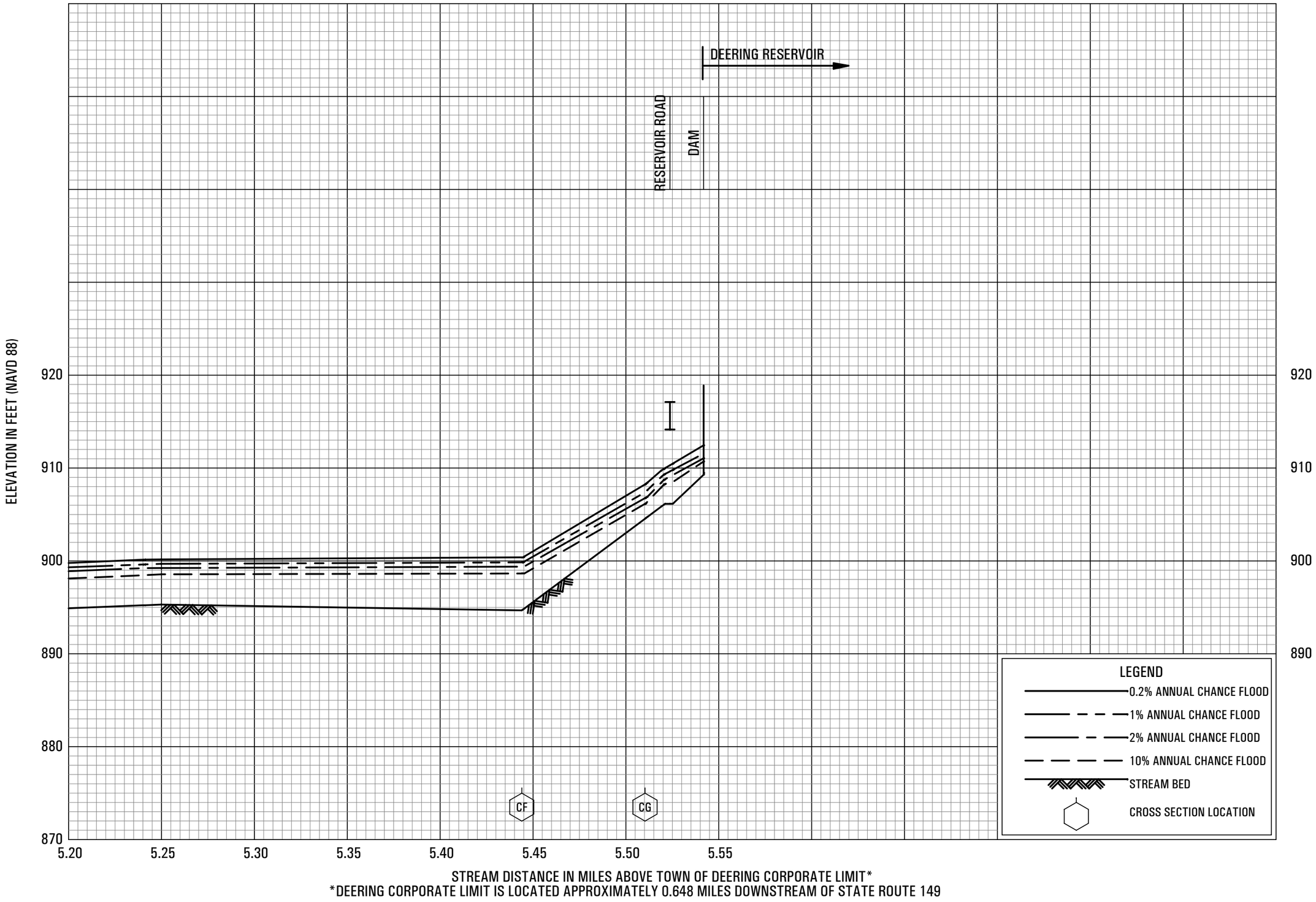

FLOOD PROFILES

PISCATAQUOG RIVER

FEDERAL EMERGENCY MANAGEMENT AGENCY

HILLSBOROUGH COUNTY, NH

(ALL JURISDICTIONS)

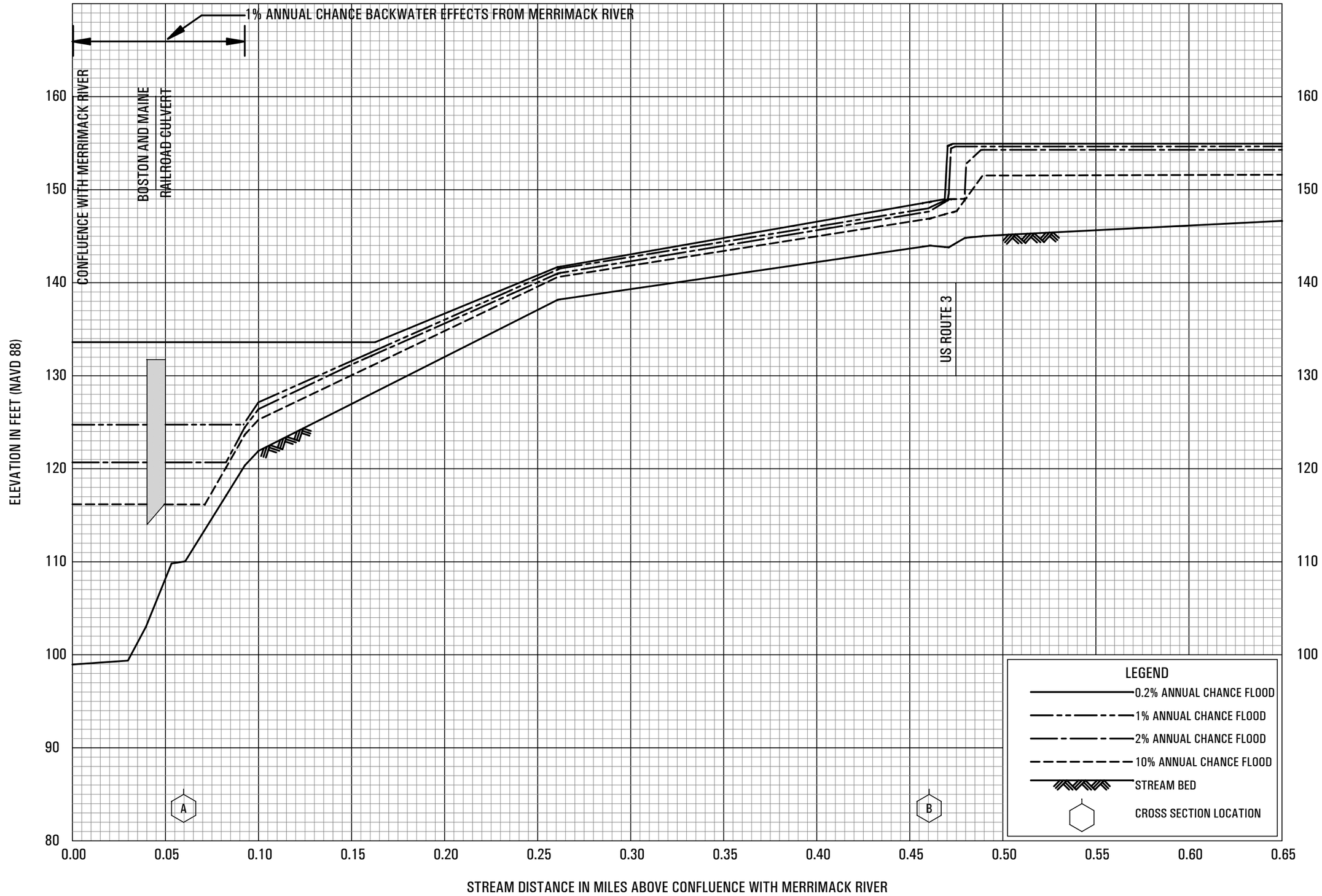

FLOOD PROFILES

POINTER CLUB BROOK

FEDERAL EMERGENCY MANAGEMENT AGENCY

HILLSBOROUGH COUNTY, NH

(ALL JURISDICTIONS)

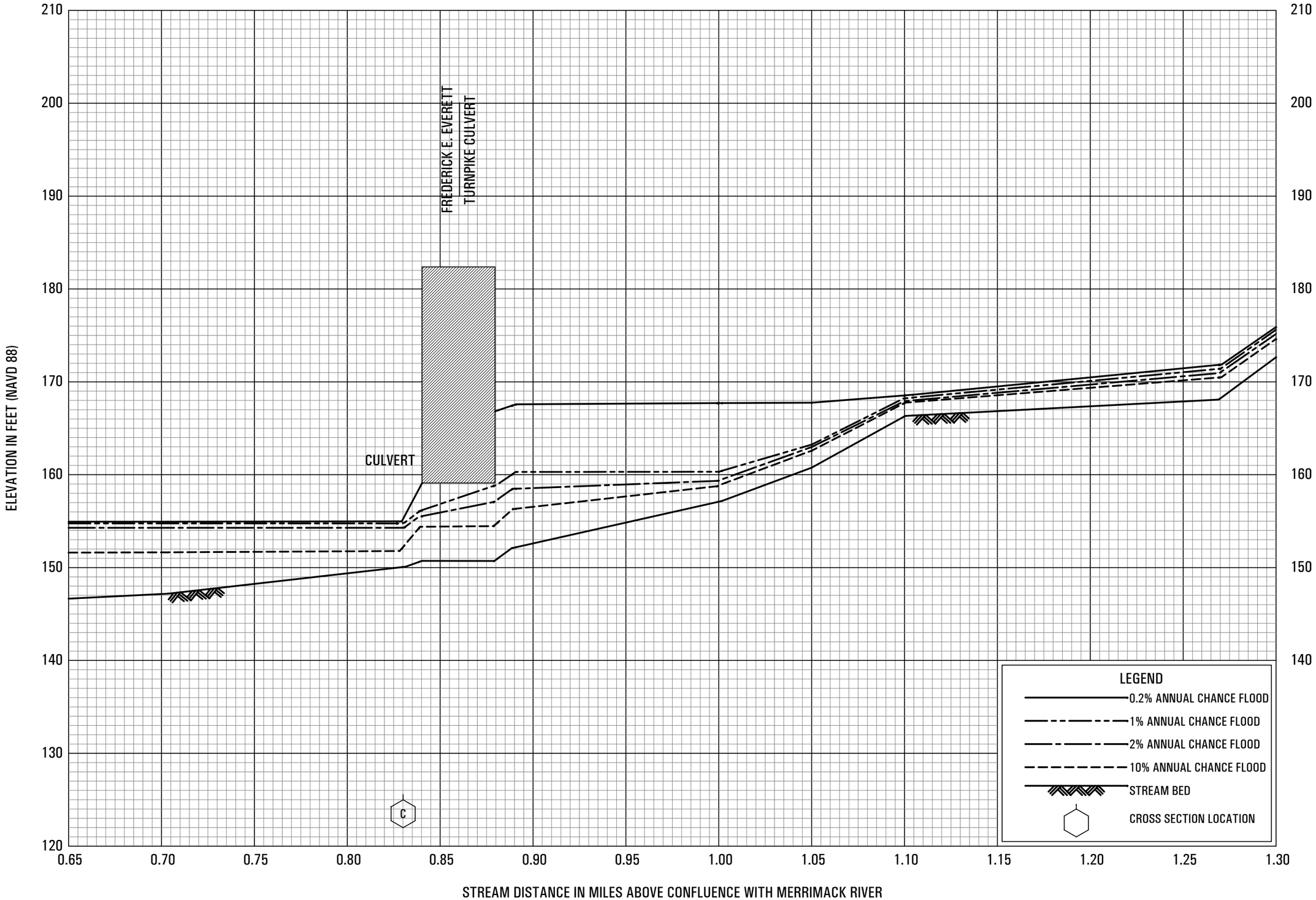

FLOOD PROFILES

POINTER CLUB BROOK

FEDERAL EMERGENCY MANAGEMENT AGENCY

HILLSBOROUGH COUNTY, NH

(ALL JURISDICTIONS)

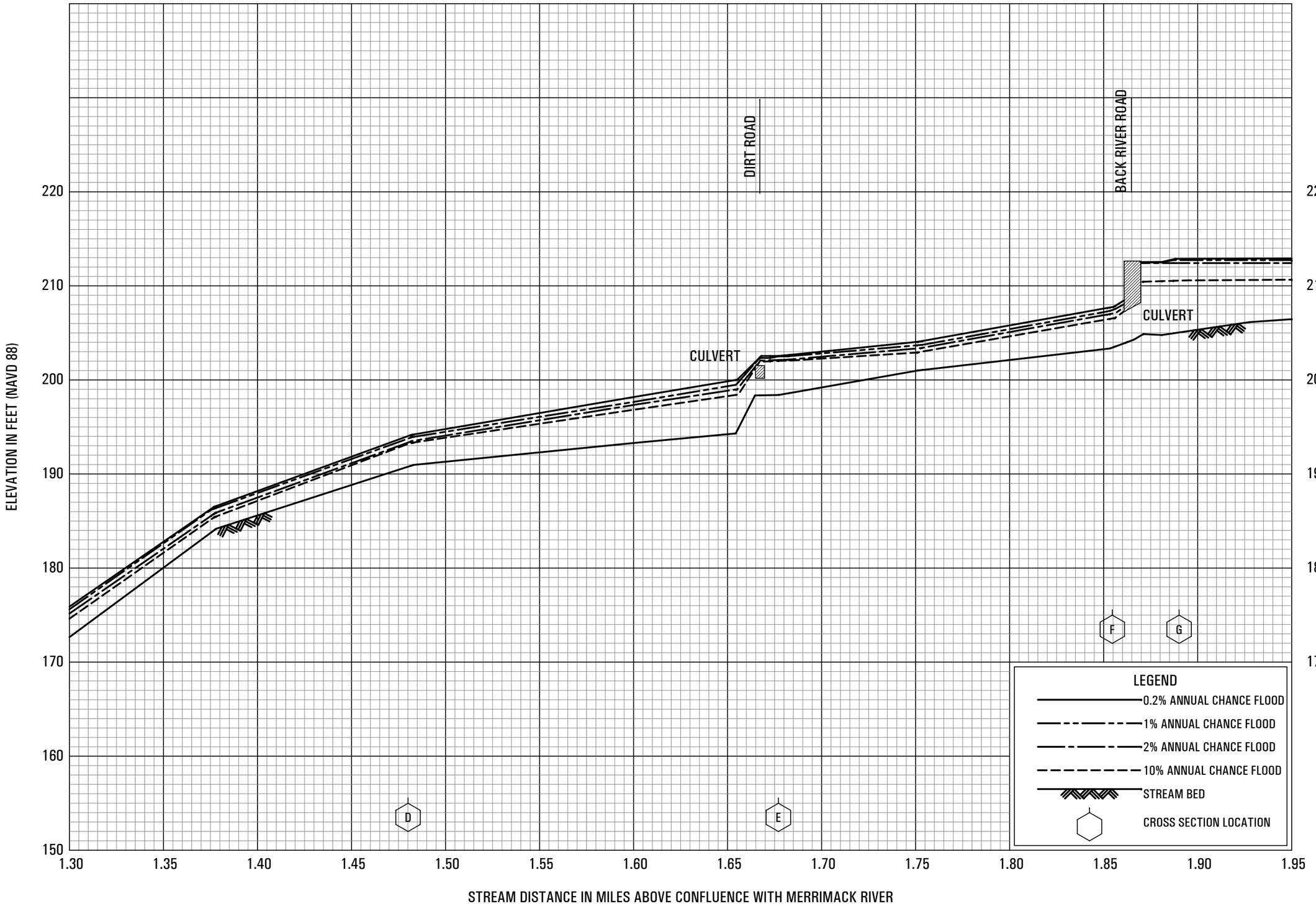

FLOOD PROFILES

POINTER CLUB BROOK

FEDERAL EMERGENCY MANAGEMENT AGENCY

HILLSBOROUGH COUNTY, NH

(ALL JURISDICTIONS)

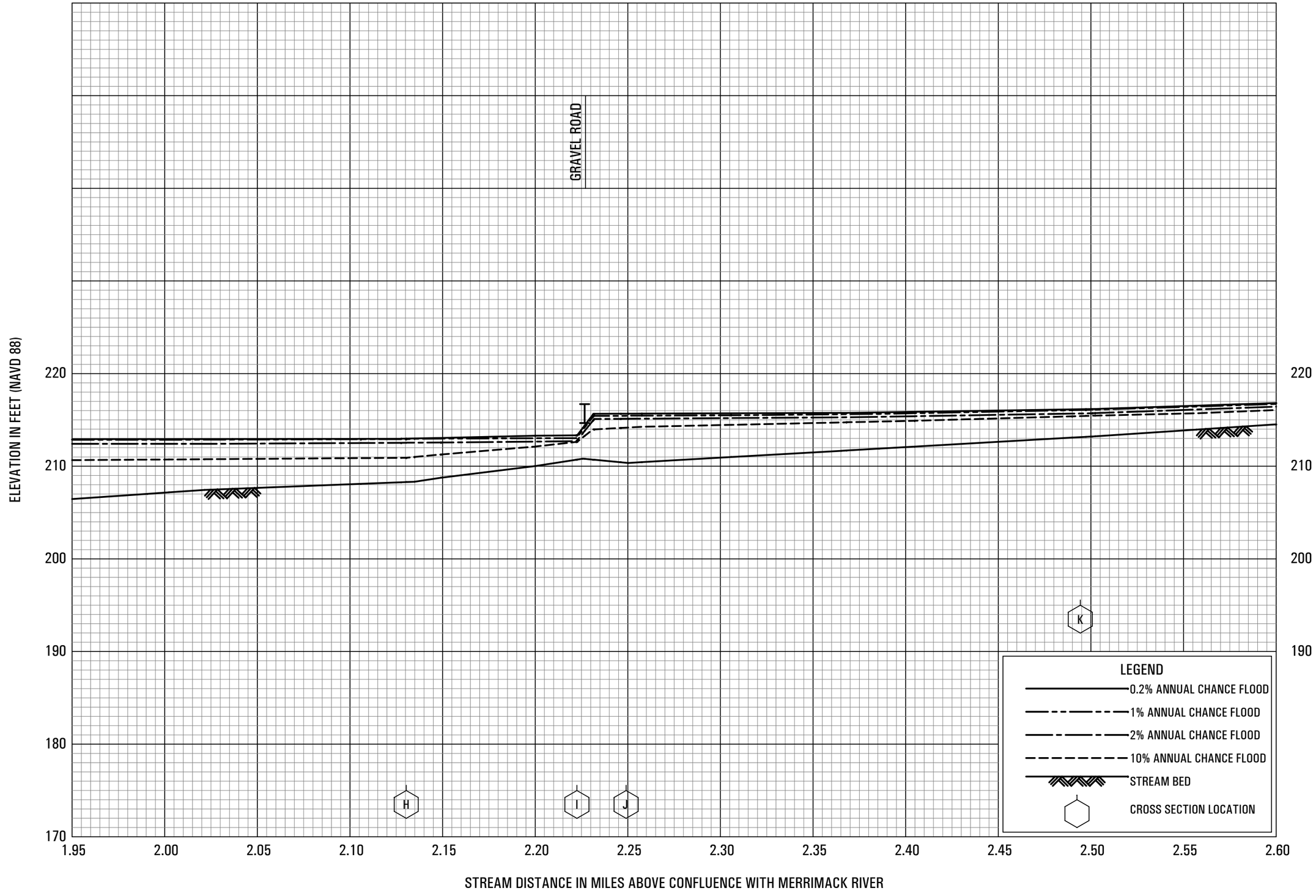

FLOOD PROFILES

POINTER CLUB BROOK

FEDERAL EMERGENCY MANAGEMENT AGENCY

HILLSBOROUGH COUNTY, NH

(ALL JURISDICTIONS)

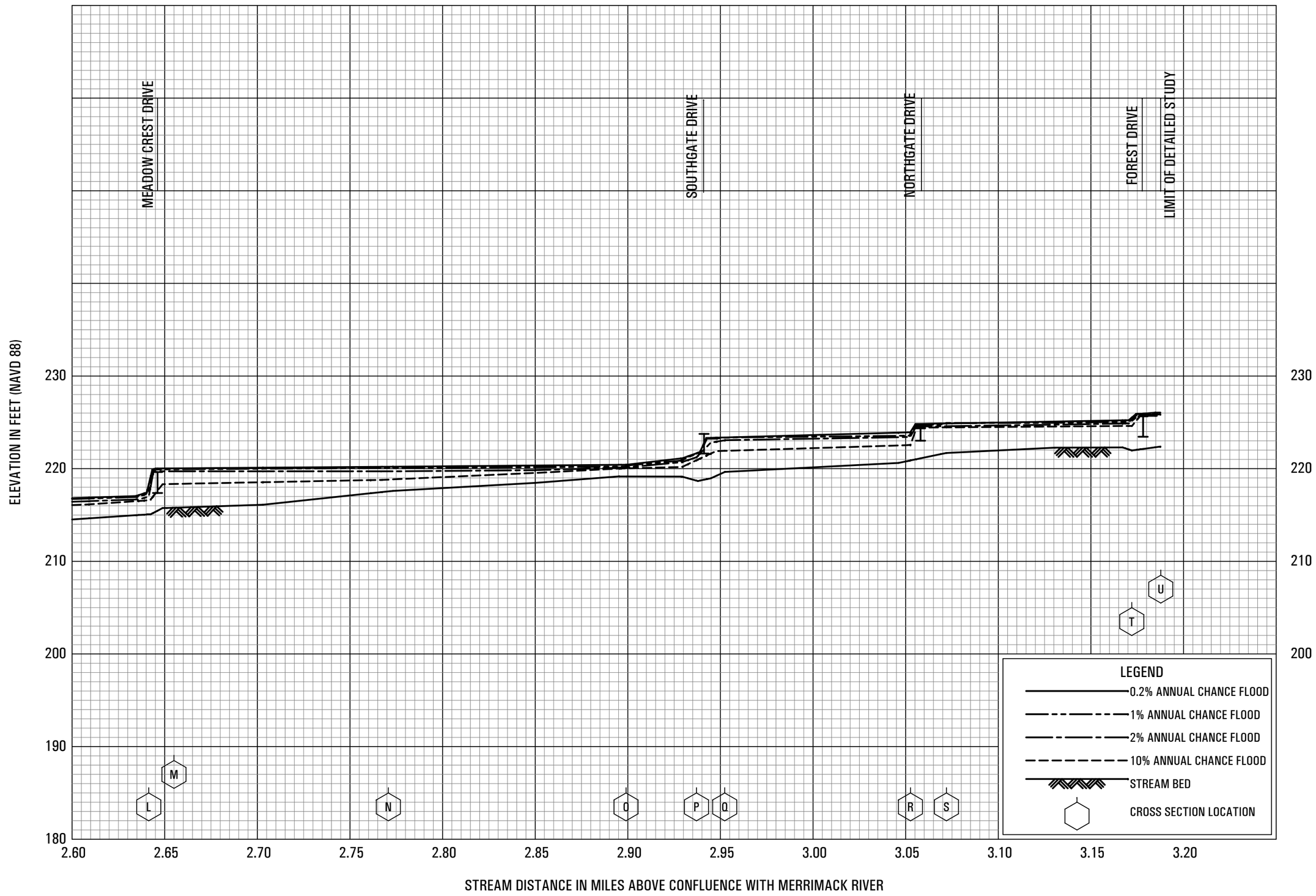

FLOOD PROFILES

POINTER CLUB BROOK

FEDERAL EMERGENCY MANAGEMENT AGENCY

HILLSBOROUGH COUNTY, NH

(ALL JURISDICTIONS)

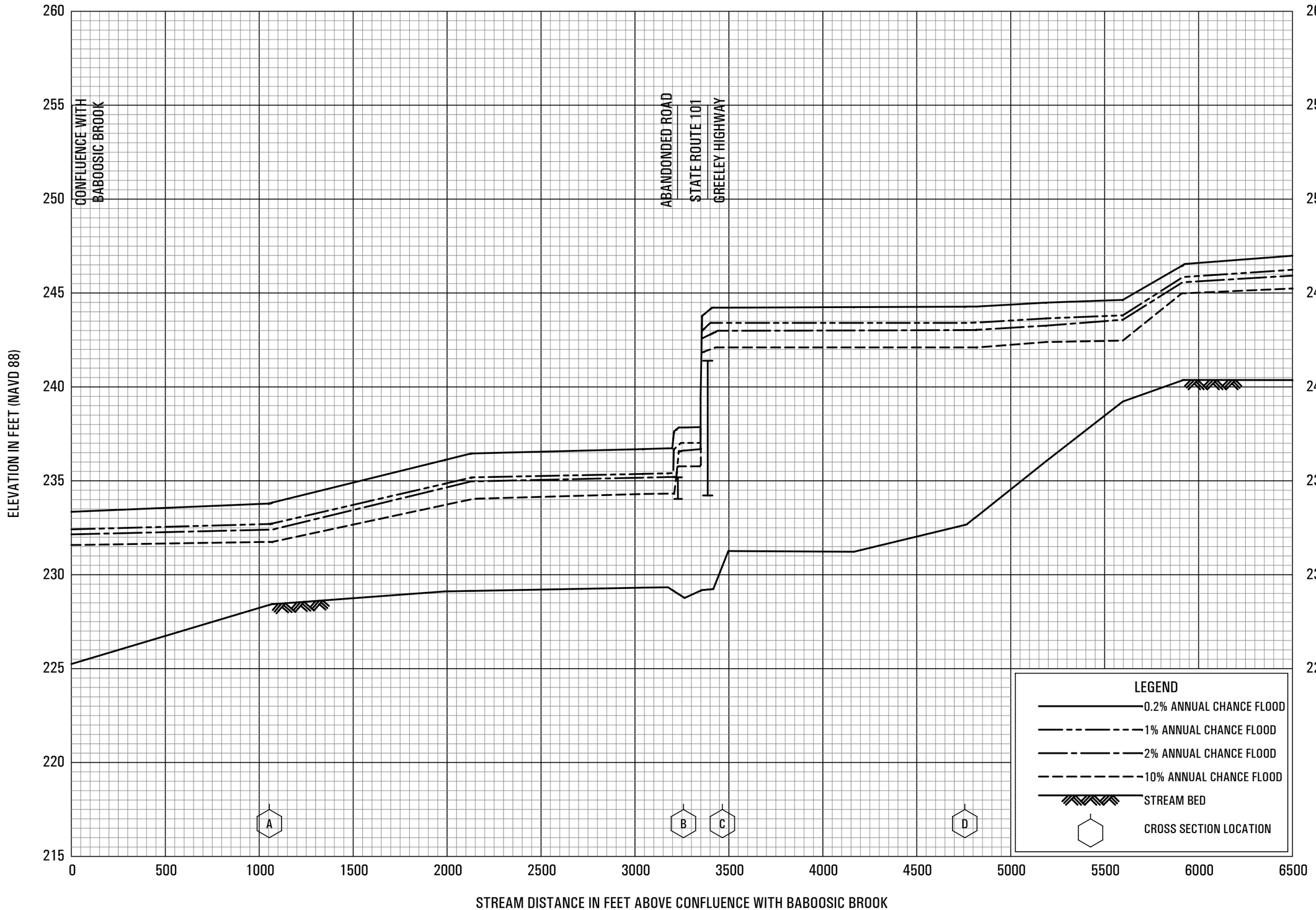

FLOOD PROFILES

PULPIT BROOK

FEDERAL EMERGENCY MANAGEMENT AGENCY

HILLSBOROUGH COUNTY, NH

(ALL JURISDICTIONS)

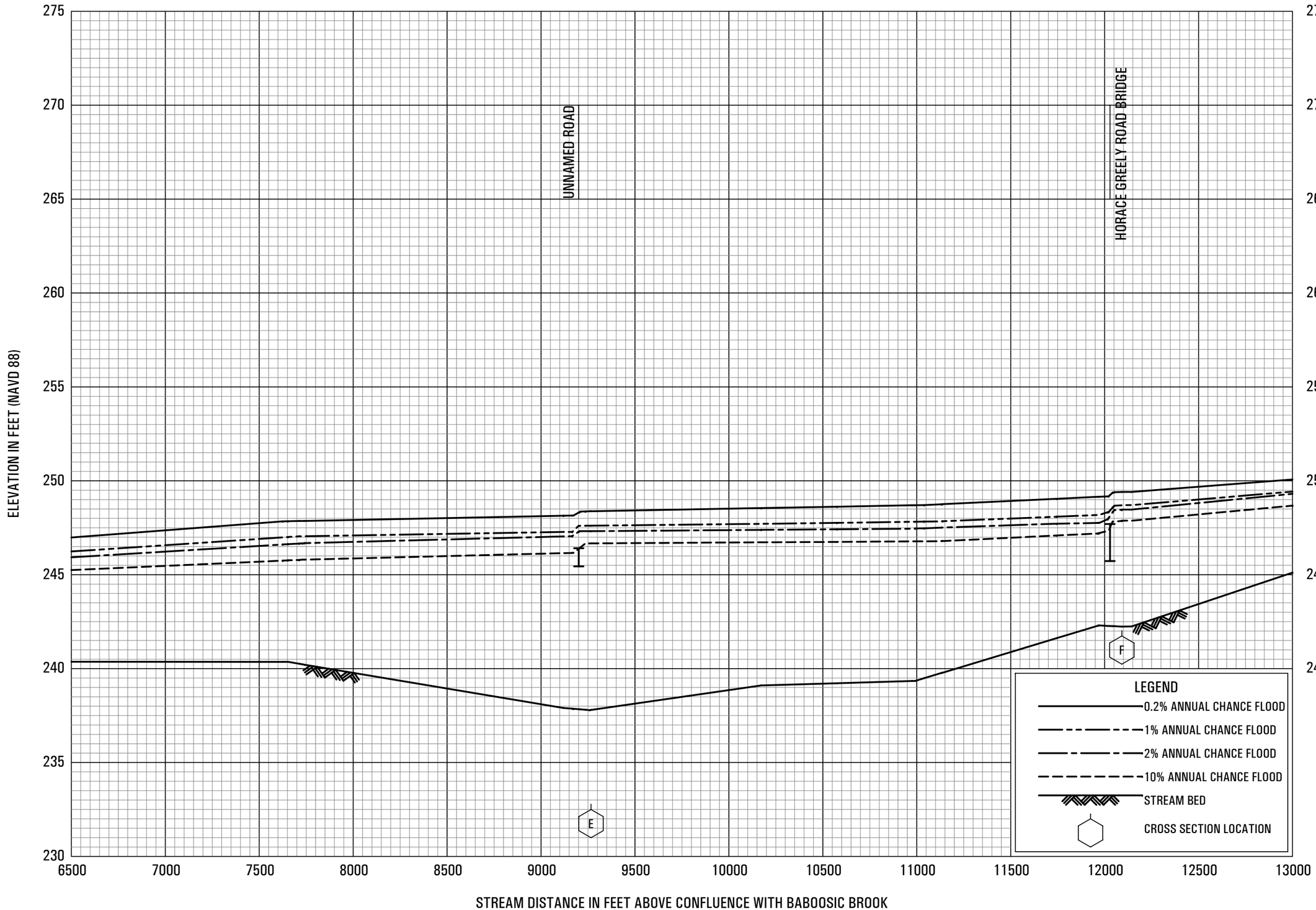

FLOOD PROFILES

PULPIT BROOK

FEDERAL EMERGENCY MANAGEMENT AGENCY

HILLSBOROUGH COUNTY, NH

(ALL JURISIDICTIONS)

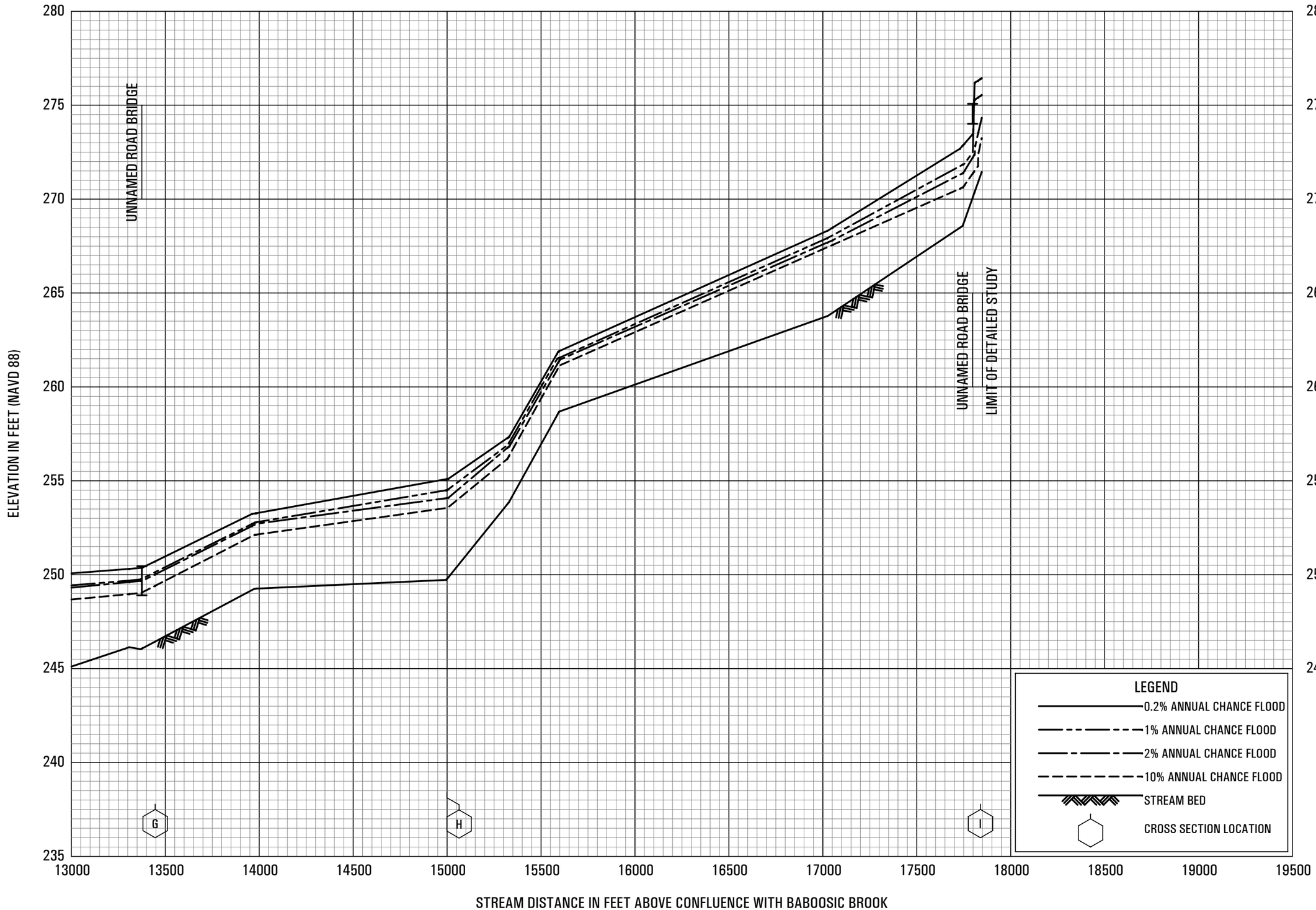

FLOOD PROFILES

PULPIT BROOK

FEDERAL EMERGENCY MANAGEMENT AGENCY

HILLSBOROUGH COUNTY, NH

(ALL JURISDICTIONS)

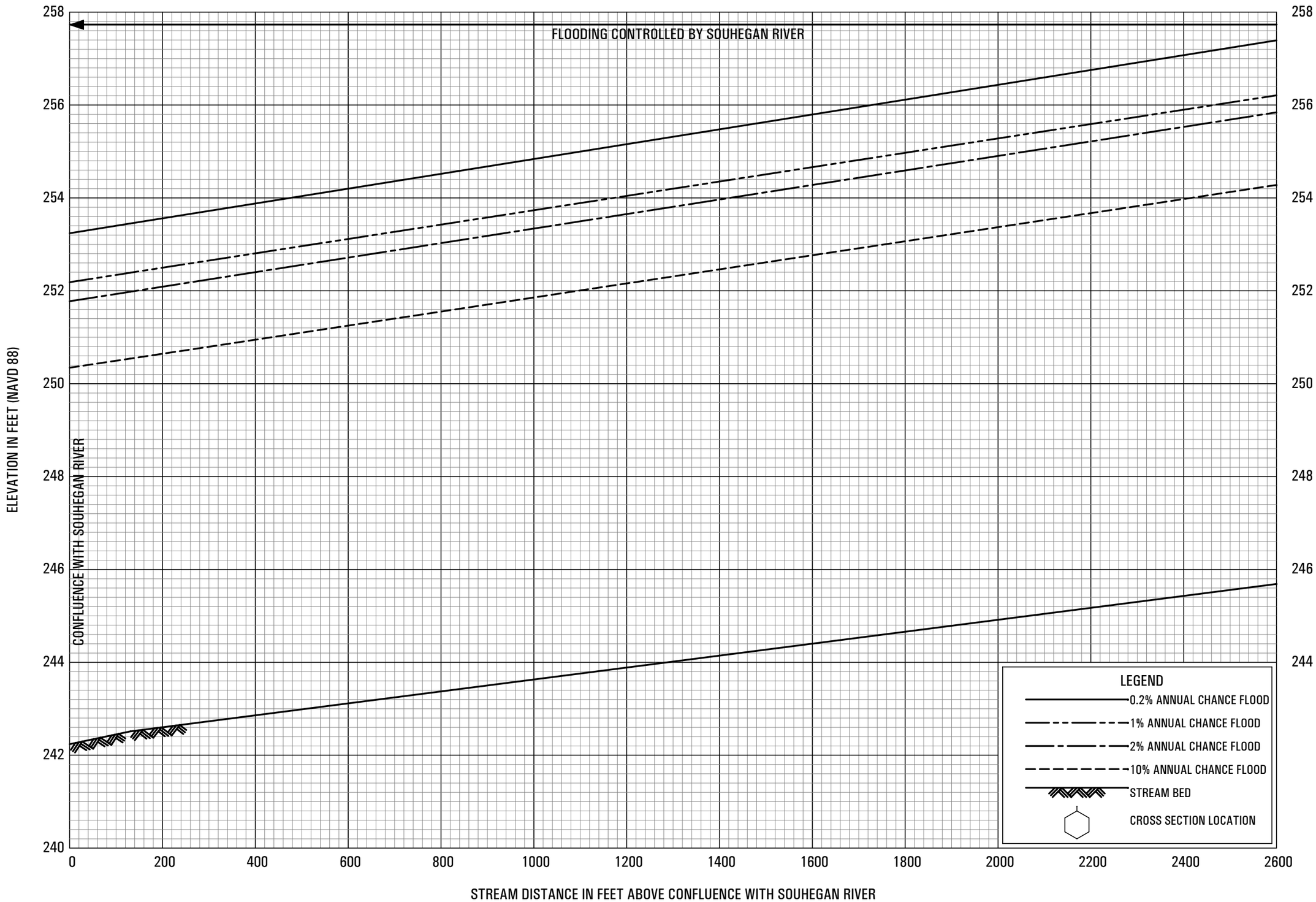

FLOOD PROFILES

PURGATORY BROOK

FEDERAL EMERGENCY MANAGEMENT AGENCY

HILLSBOROUGH COUNTY, NH

(ALL JURISDICTIONS)

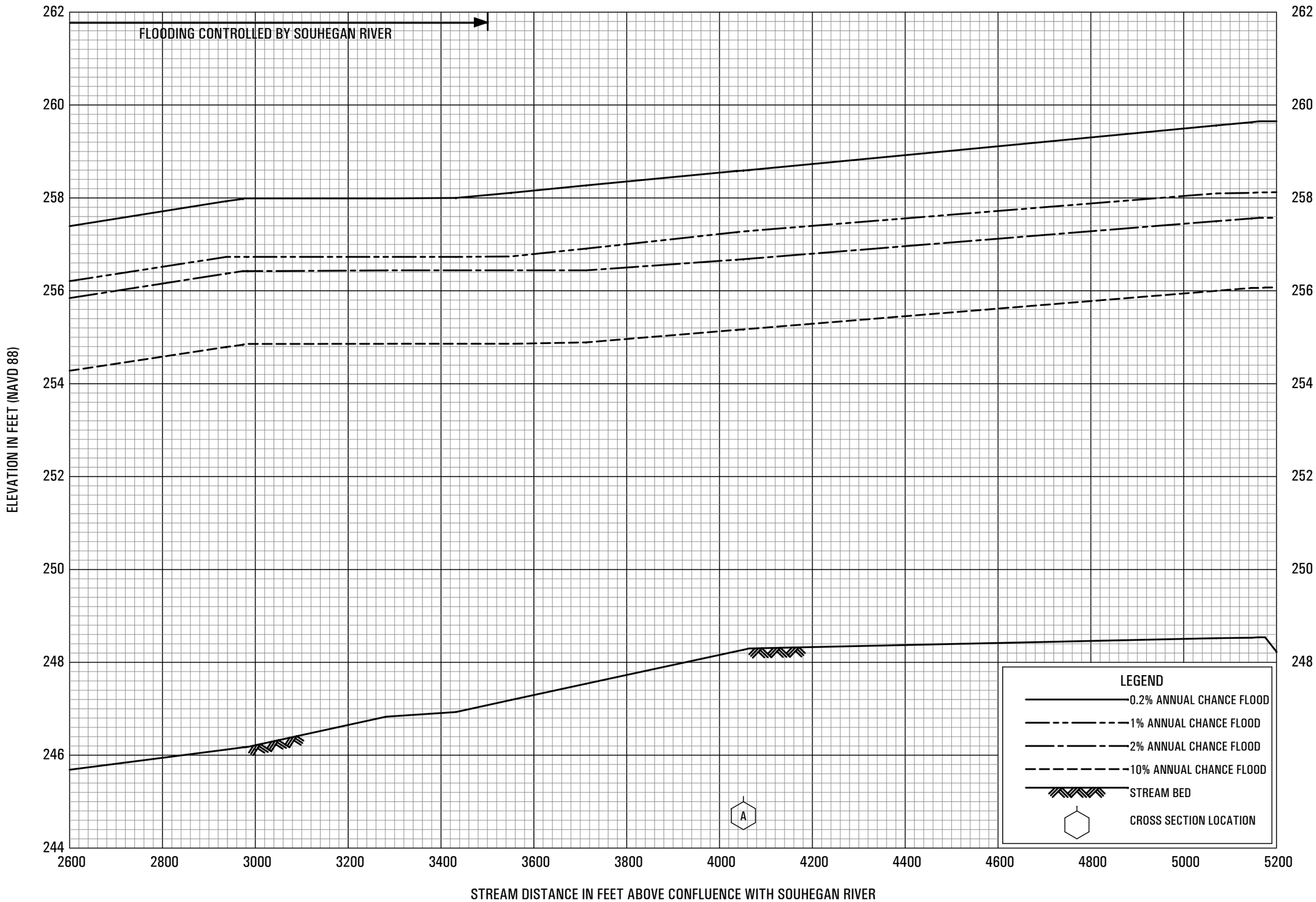

FLOOD PROFILES

PURGATORY BROOK

FEDERAL EMERGENCY MANAGEMENT AGENCY

HILLSBOROUGH COUNTY, NH

(ALL JURISDICTIONS)

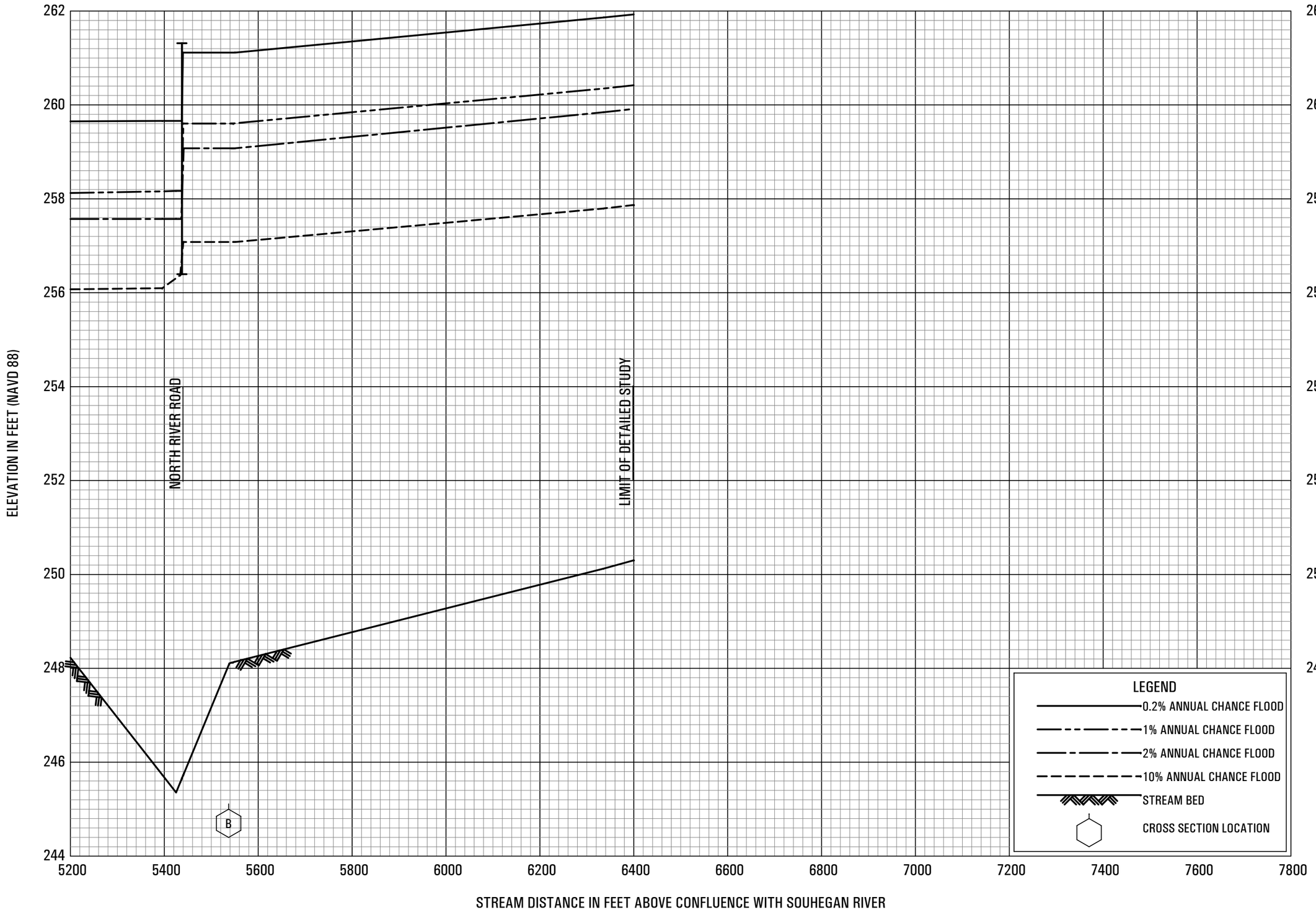

FLOOD PROFILES

PURGATORY BROOK

FEDERAL EMERGENCY MANAGEMENT AGENCY

HILLSBOROUGH COUNTY, NH

(ALL JURISDICTIONS)

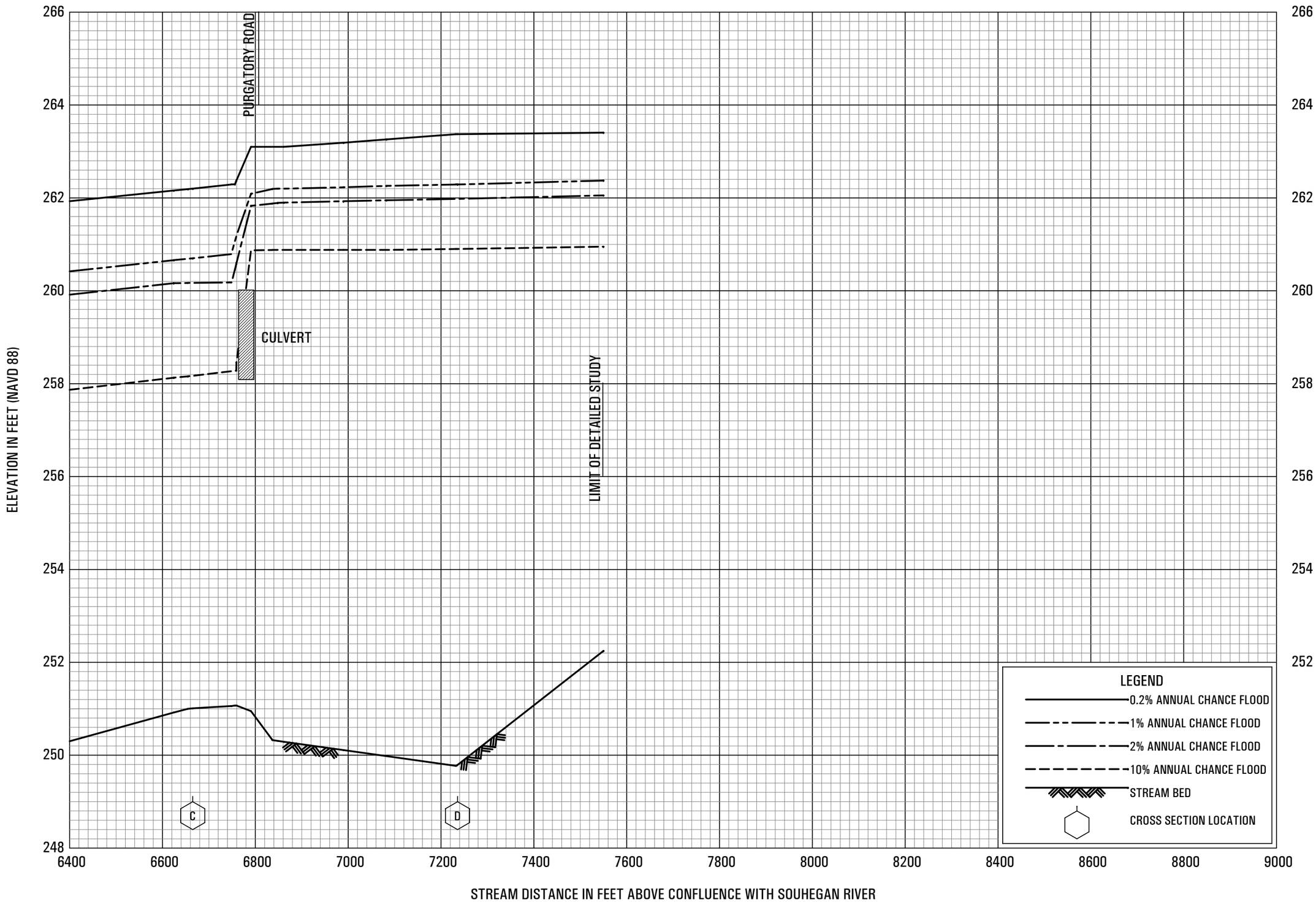

FLOOD PROFILES

PURGATORY BROOK

FEDERAL EMERGENCY MANAGEMENT AGENCY

HILLSBOROUGH COUNTY, NH

(ALL JURISDICTIONS)

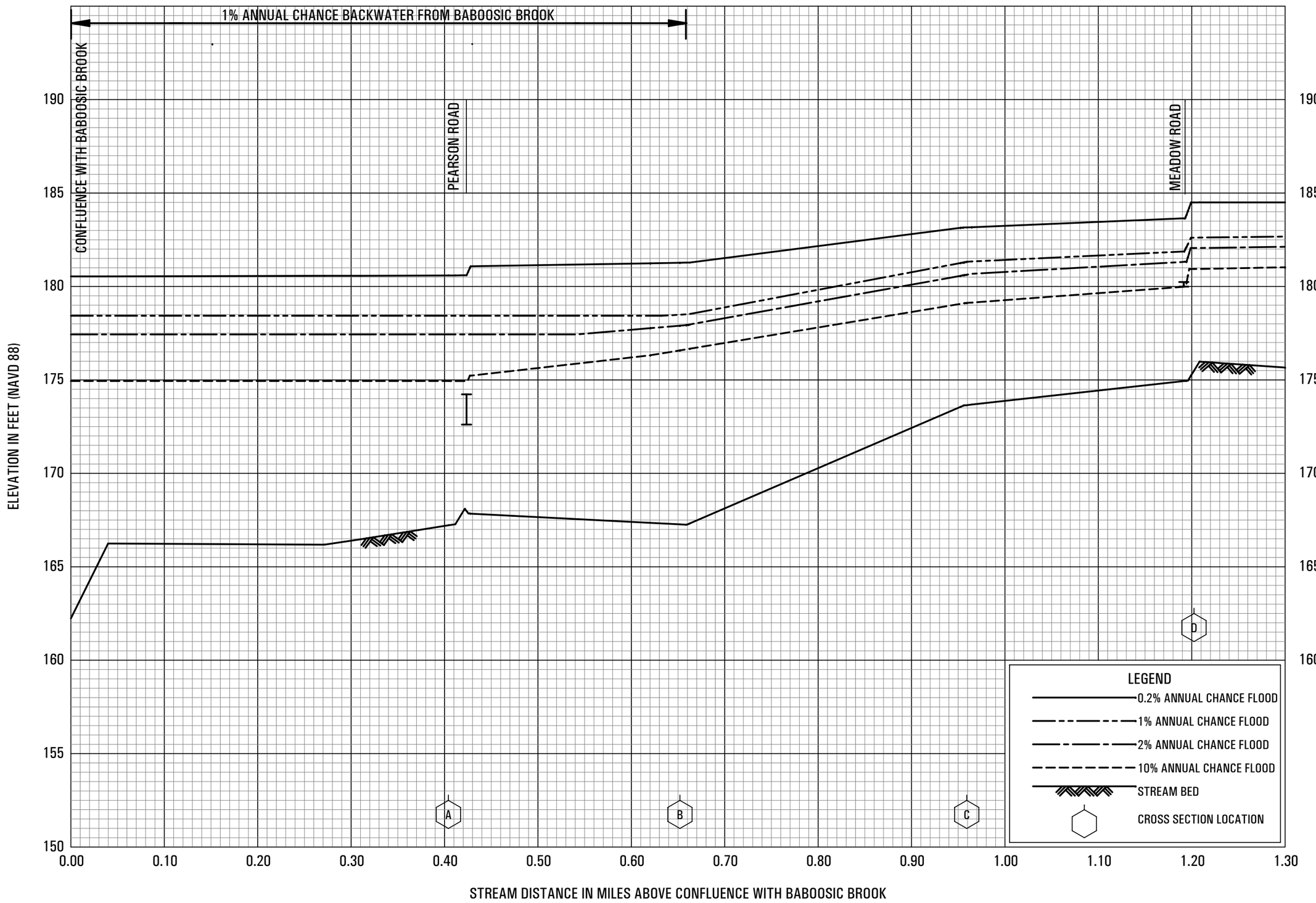

FLOOD PROFILES

RIDDLE BROOK

FEDERAL EMERGENCY MANAGEMENT AGENCY

HILLSBOROUGH COUNTY, NH

(ALL JURISDICTIONS)

253P

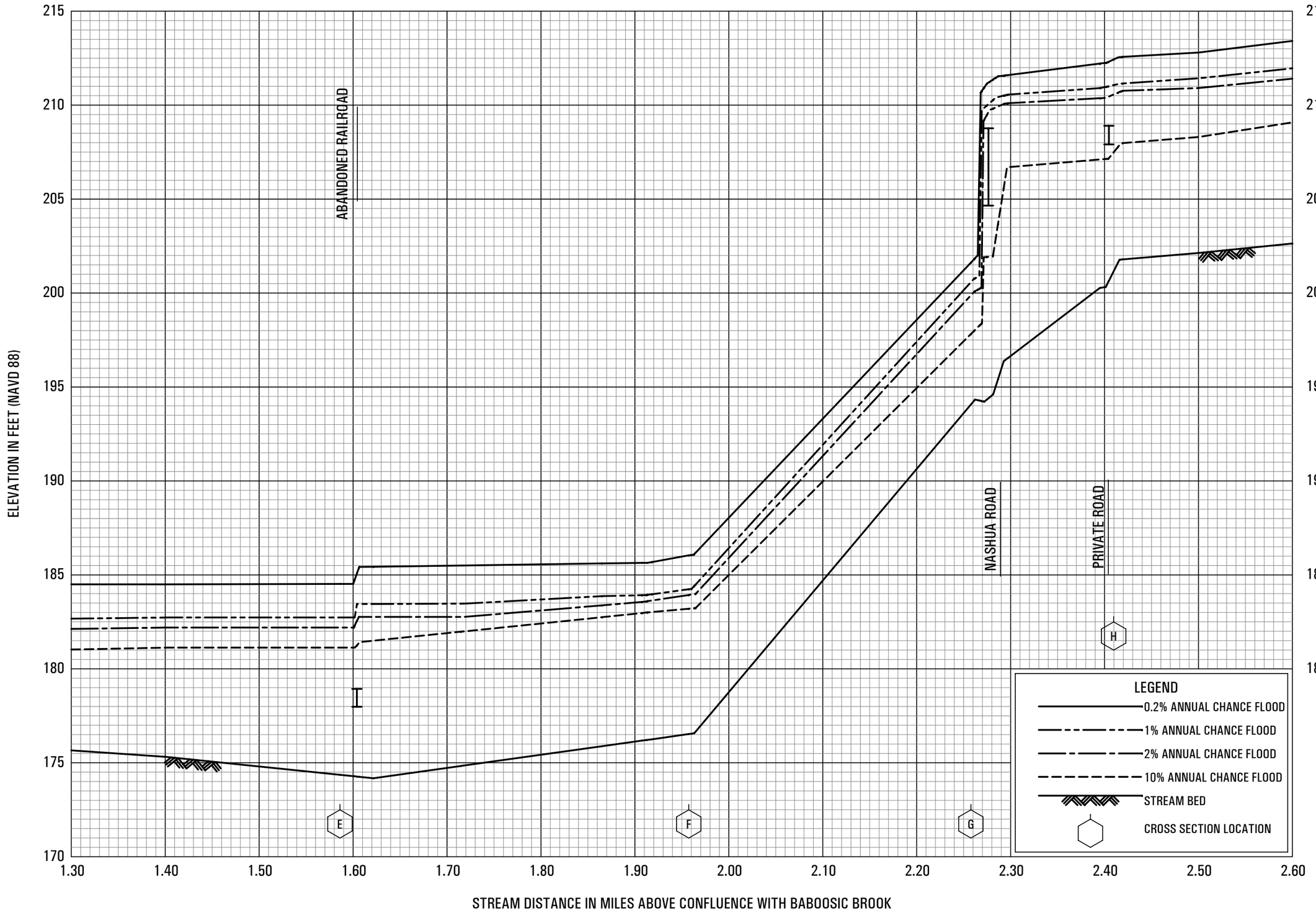

FLOOD PROFILES

RIDDLE BROOK

FEDERAL EMERGENCY MANAGEMENT AGENCY

HILLSBOROUGH COUNTY, NH

(ALL JURISDICTIONS)

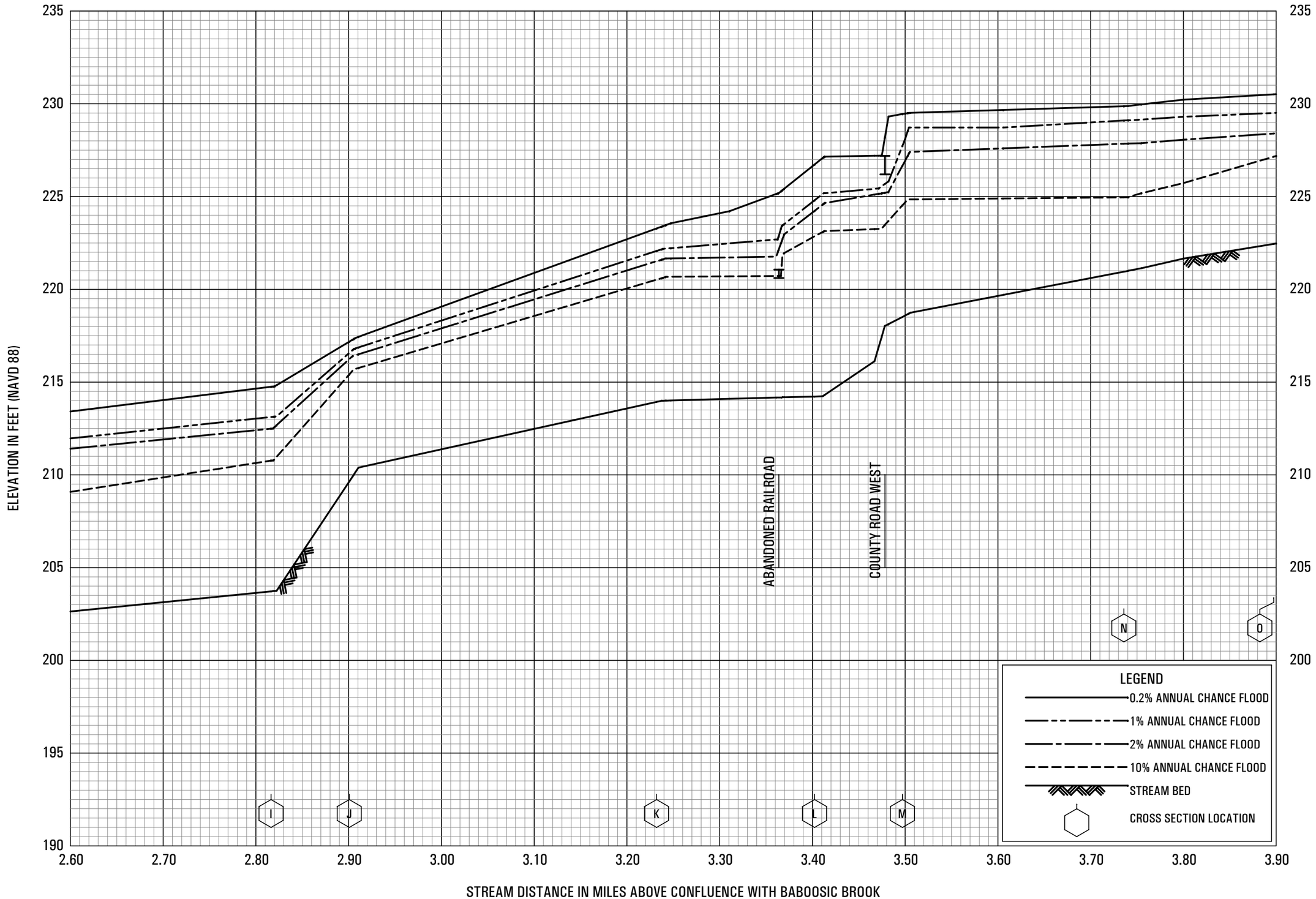

FLOOD PROFILES

RIDDLE BROOK

FEDERAL EMERGENCY MANAGEMENT AGENCY

HILLSBOROUGH COUNTY, NH

(ALL JURISDICTIONS)

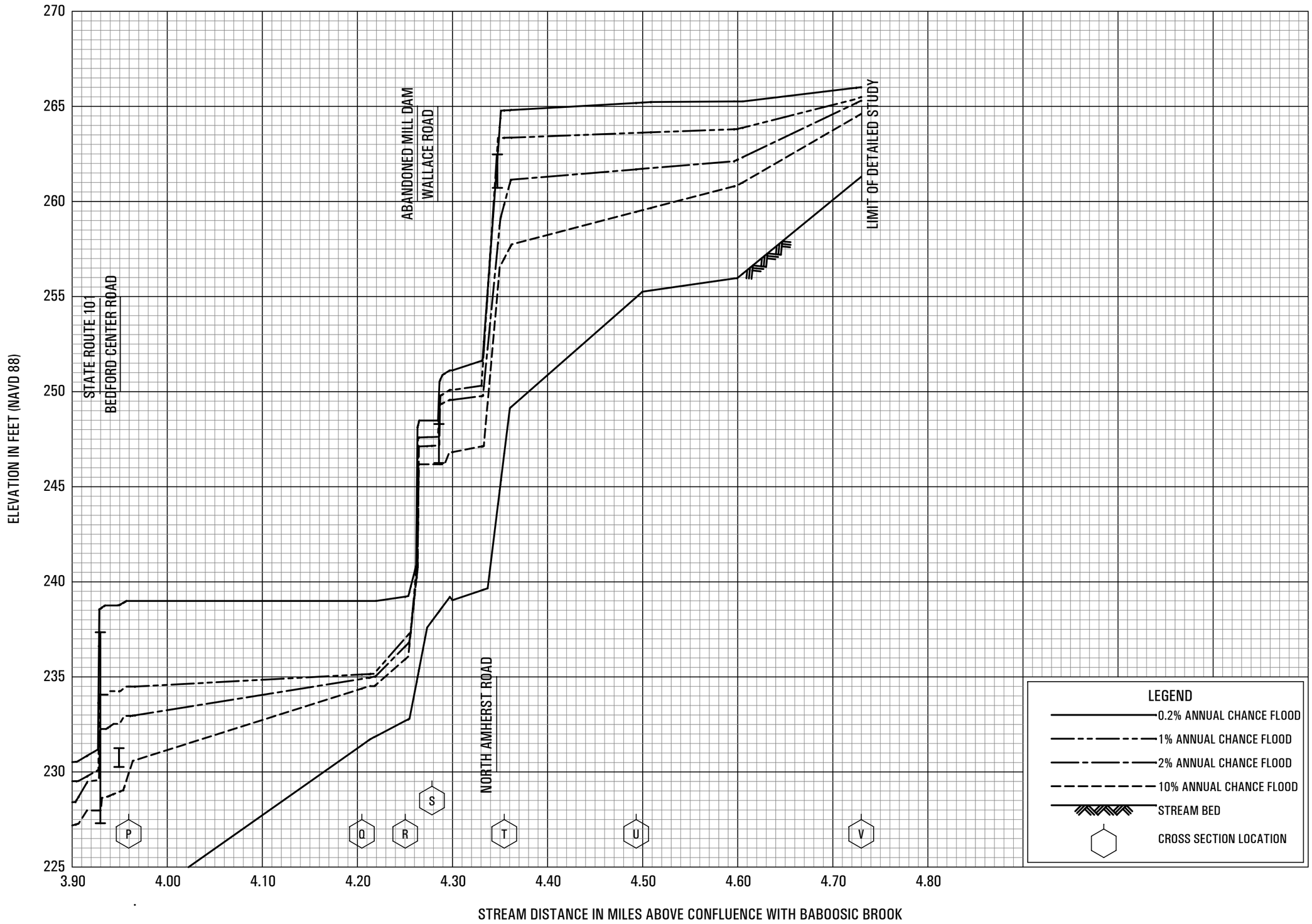

FLOOD PROFILES

RIDDLE BROOK

FEDERAL EMERGENCY MANAGEMENT AGENCY

HILLSBOROUGH COUNTY, NH

(ALL JURISDICTIONS)

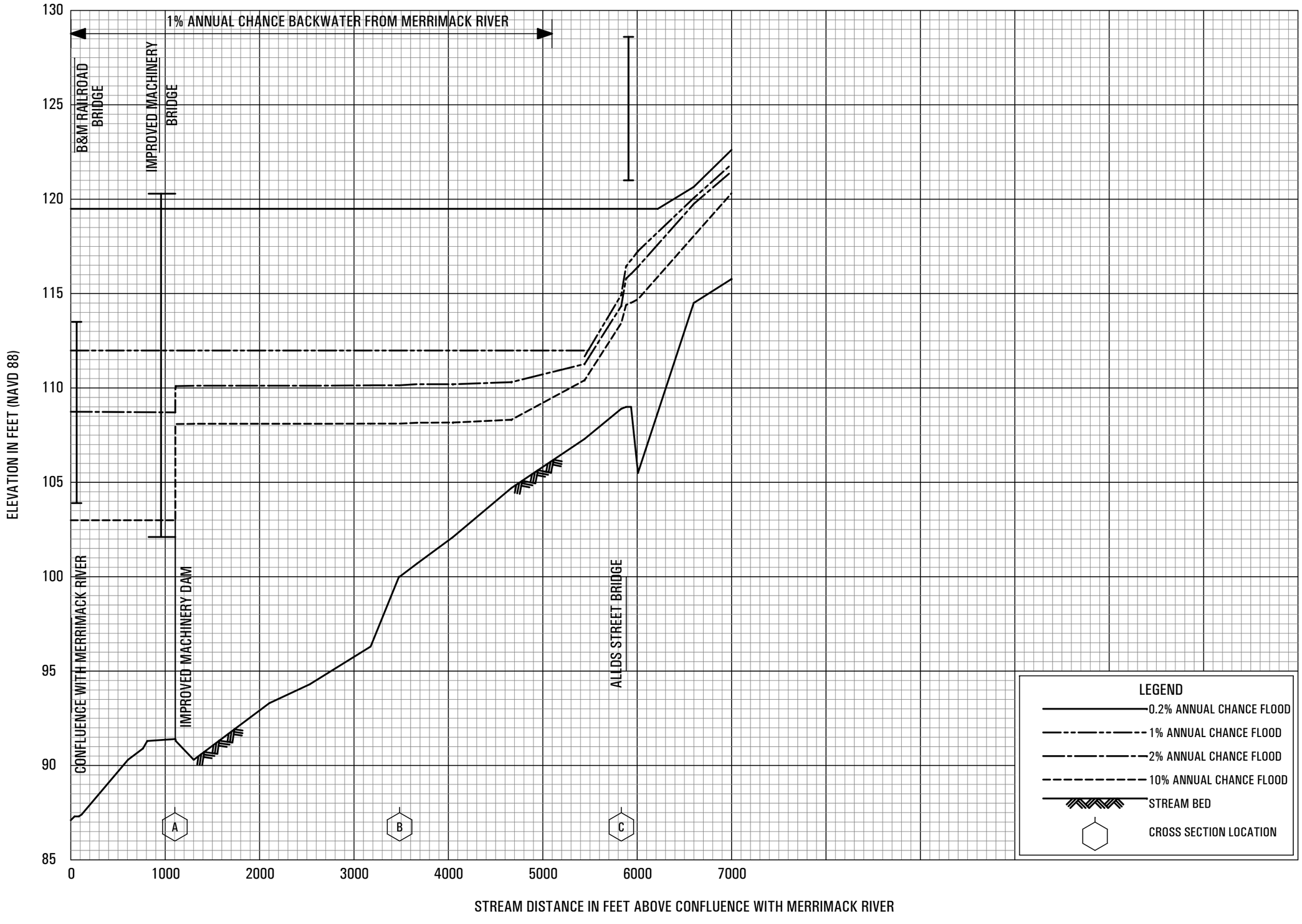

FLOOD PROFILES

SALMON BROOK

FEDERAL EMERGENCY MANAGEMENT AGENCY

HILLSBOROUGH COUNTY, NH

(ALL JURISDICTIONS

257P

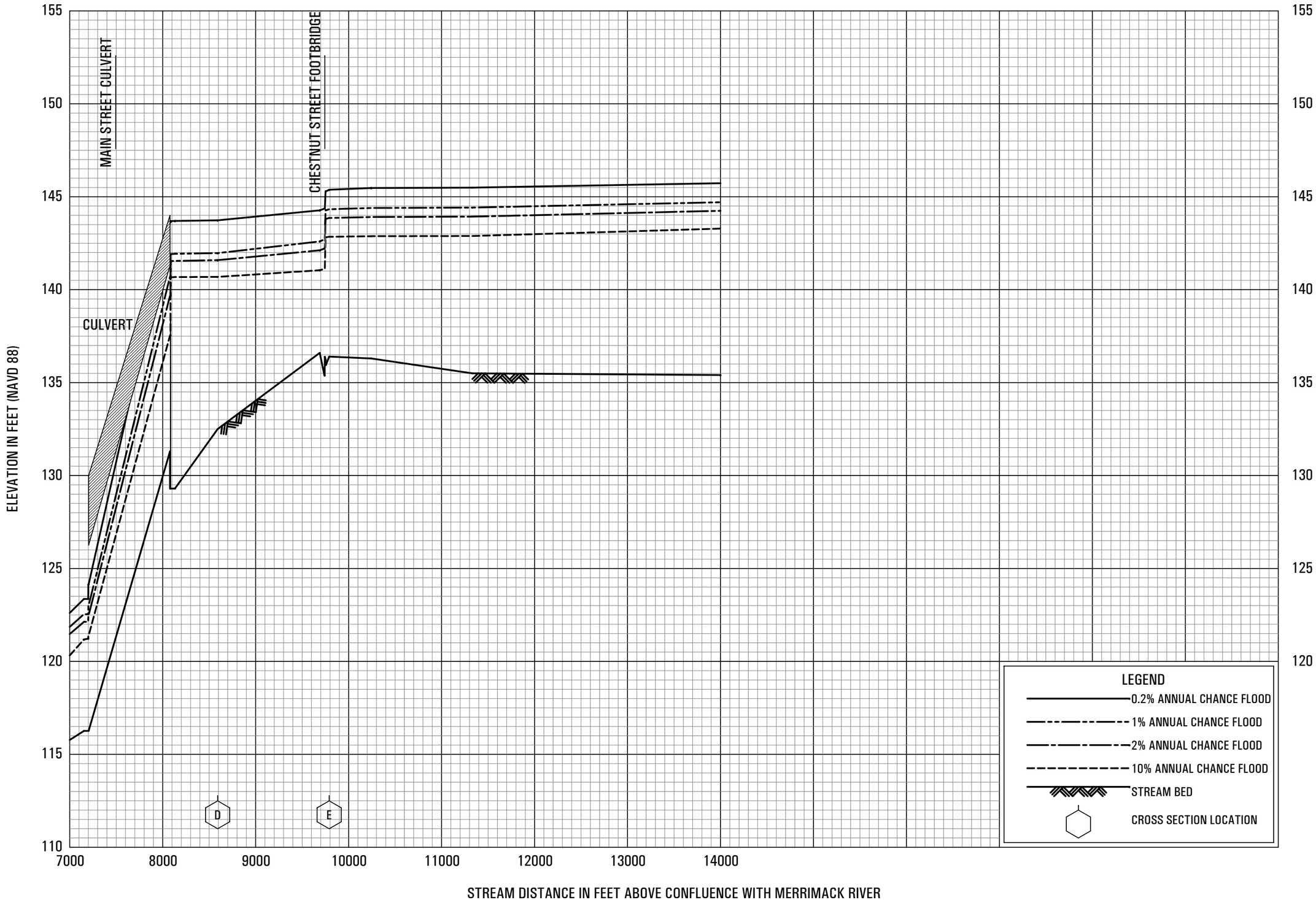

FLOOD PROFILES

SALMON BROOK

FEDERAL EMERGENCY MANAGEMENT AGENCY

HILLSBOROUGH COUNTY, NH

(ALL JURISDICTIONS

258P

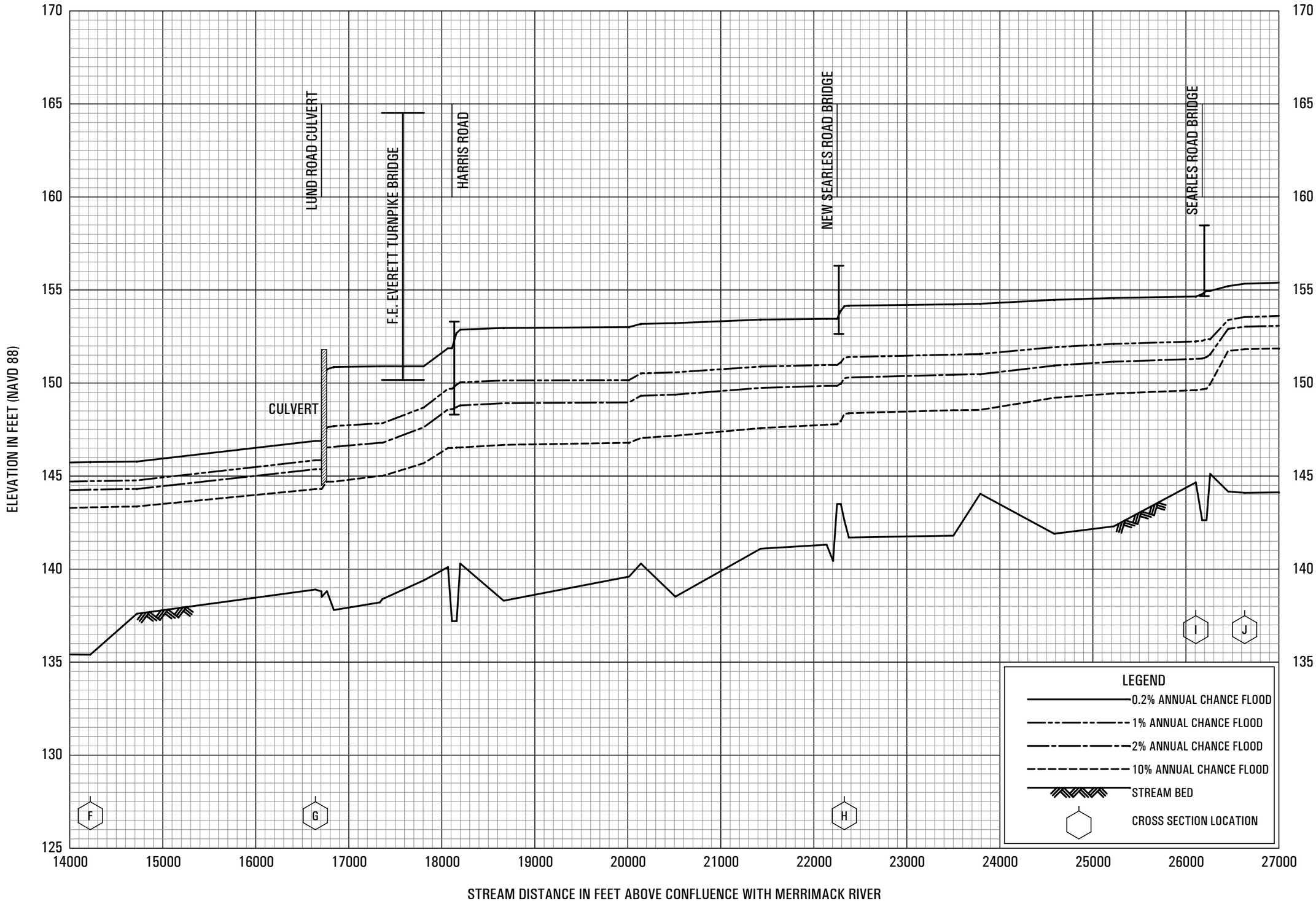

FLOOD PROFILES

SALMON BROOK

FEDERAL EMERGENCY MANAGEMENT AGENCY

HILLSBOROUGH COUNTY, NH

(ALL JURISDICTIONS

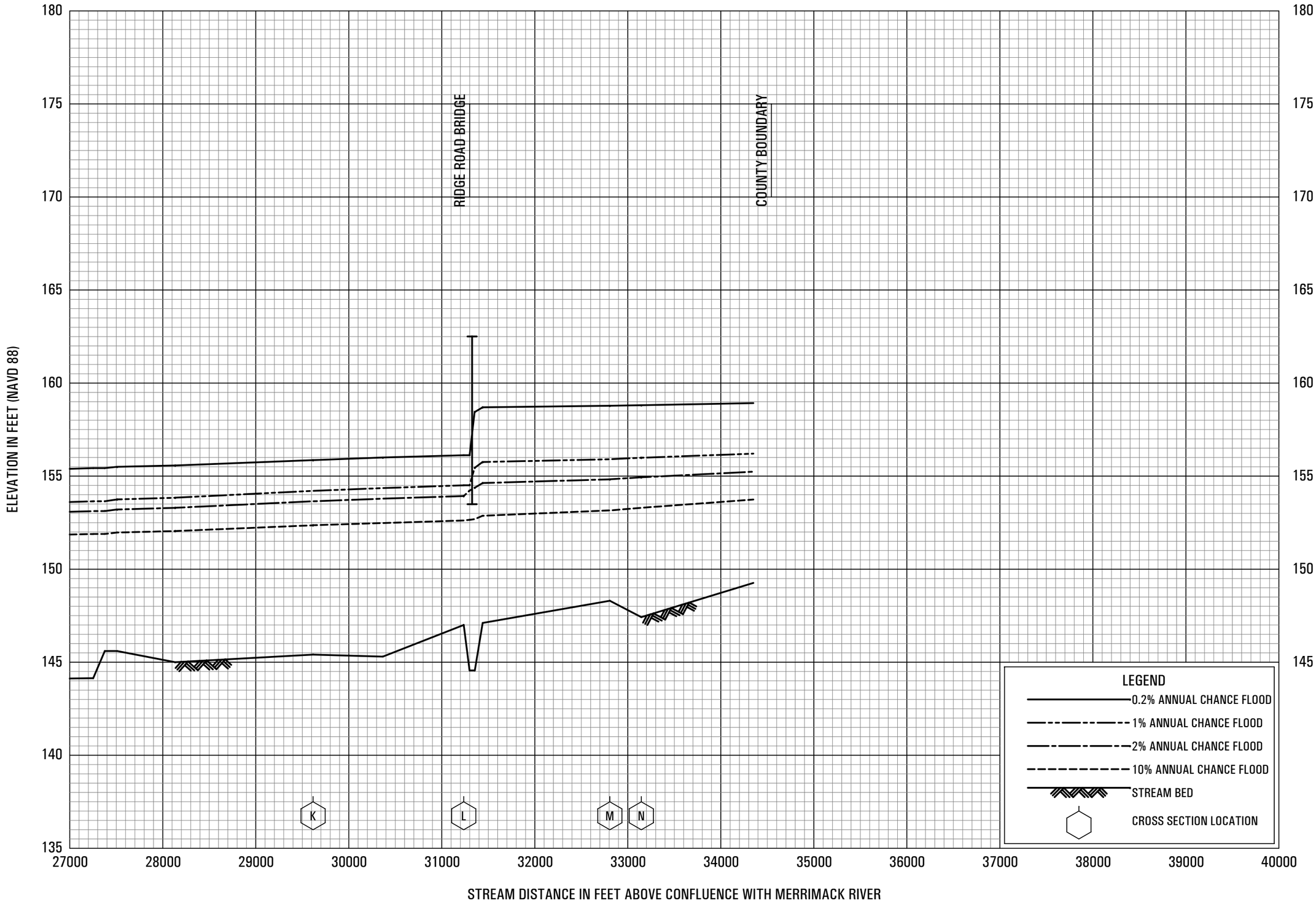

FLOOD PROFILES

SALMON BROOK

FEDERAL EMERGENCY MANAGEMENT AGENCY

HILLSBOROUGH COUNTY, NH

(ALL JURISDICTIONS

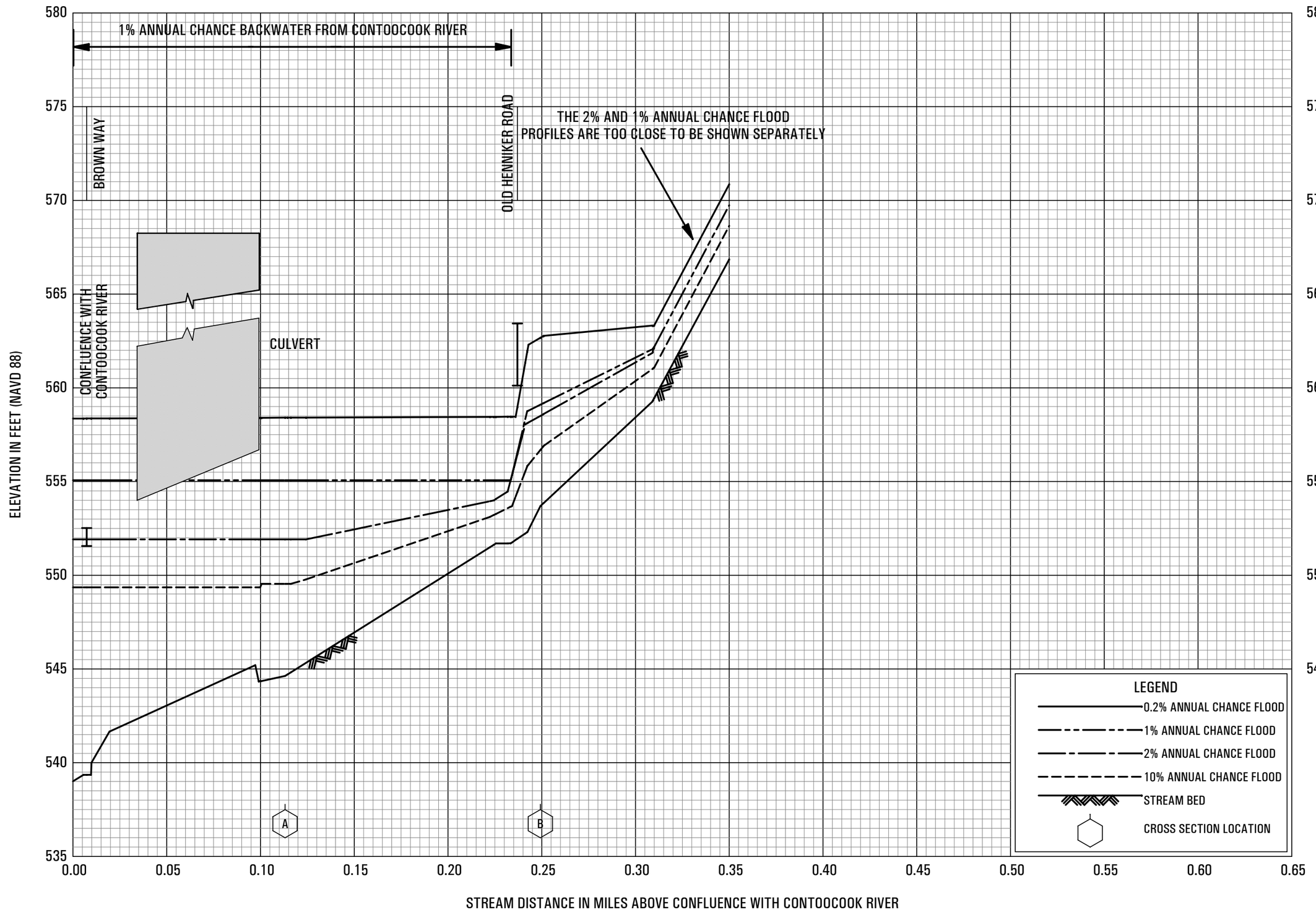

FLOOD PROFILES

SAND BROOK

FEDERAL EMERGENCY MANAGEMENT AGENCY

HILLSBOROUGH COUNTY, NH

(ALL JURISDICTIONS)

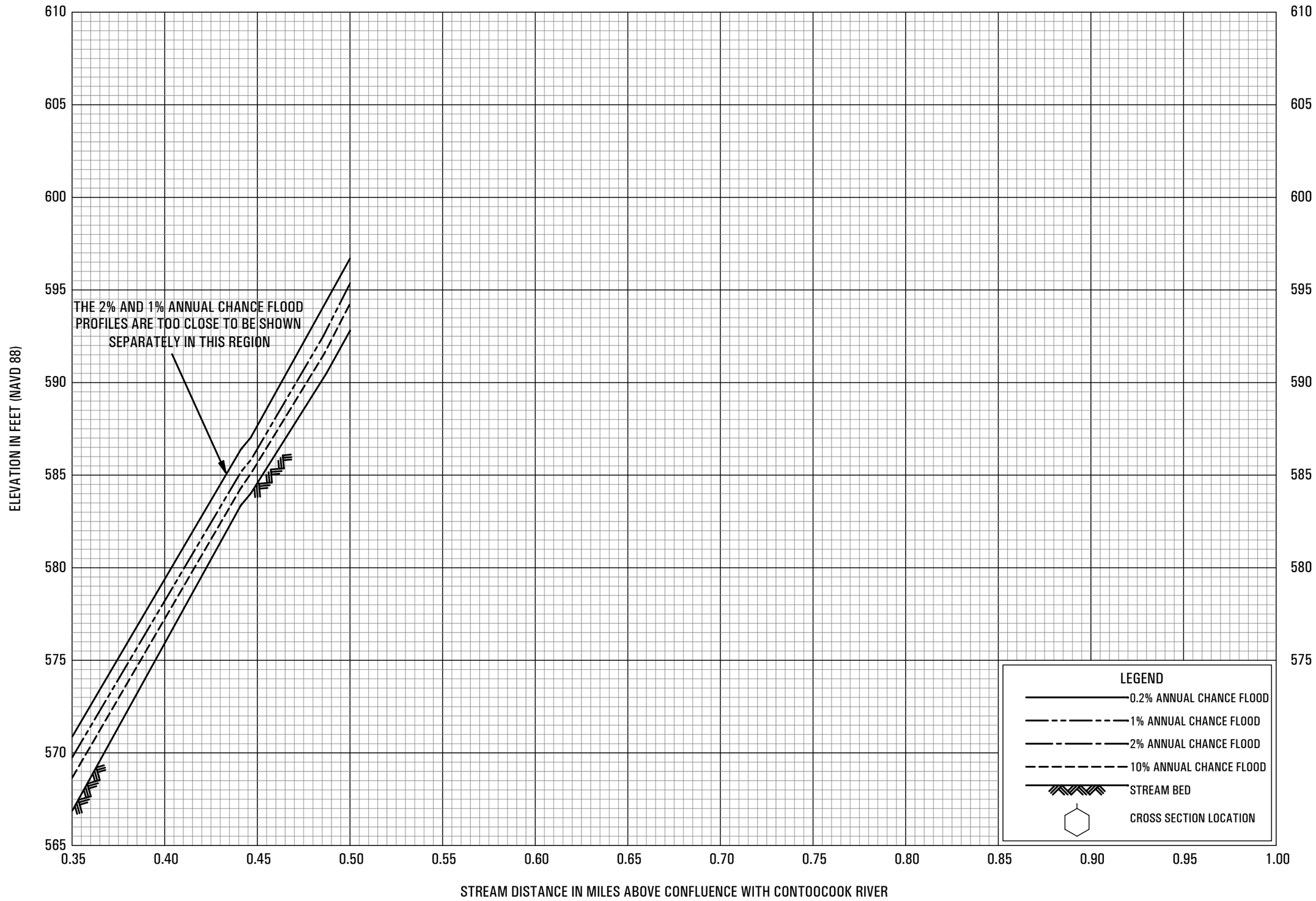

FLOOD PROFILES

SAND BROOK

FEDERAL EMERGENCY MANAGEMENT AGENCY

HILLSBOROUGH COUNTY, NH

(ALL JURISDICTIONS)

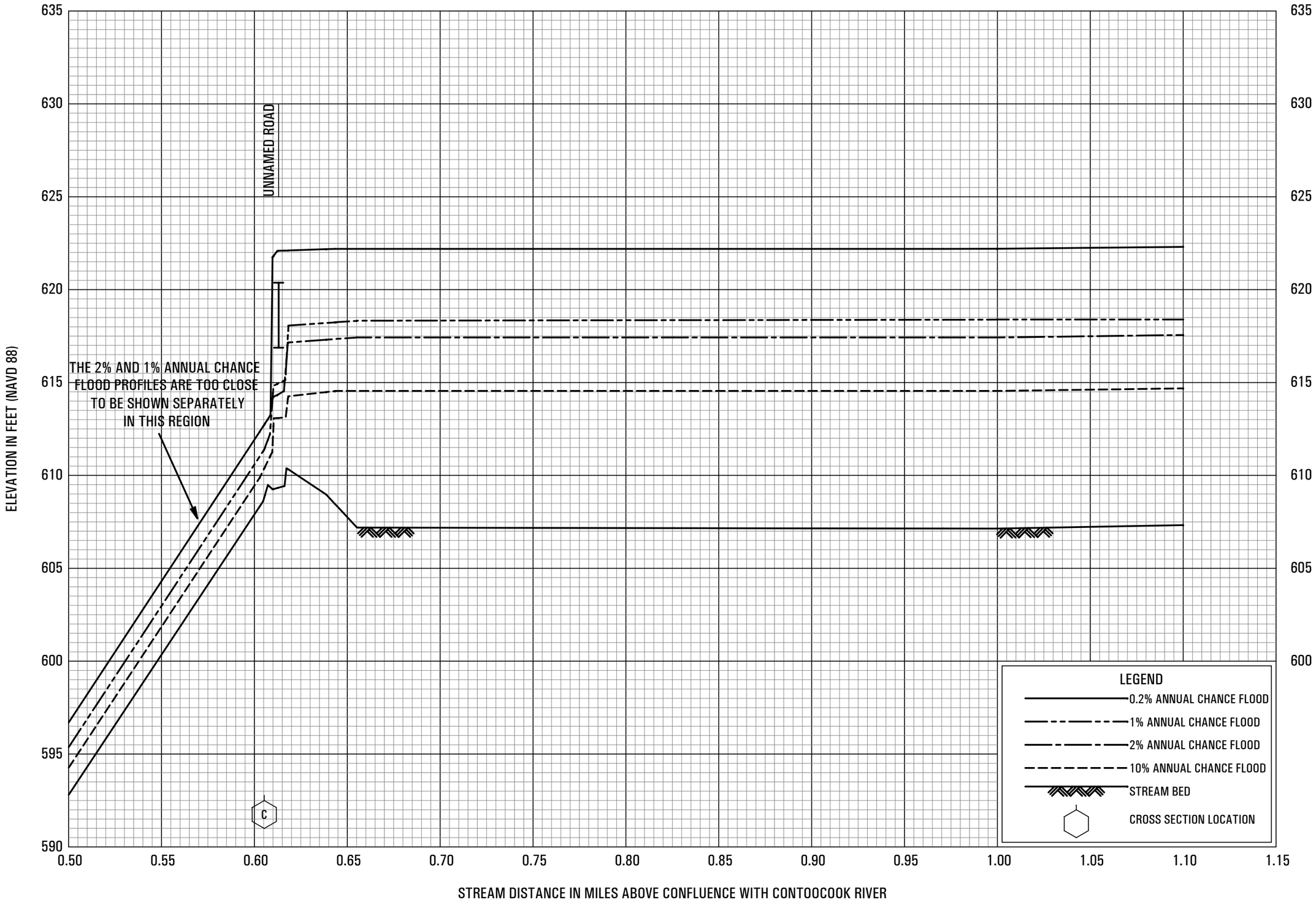

FLOOD PROFILES

SAND BROOK

FEDERAL EMERGENCY MANAGEMENT AGENCY

HILLSBOROUGH COUNTY, NH

(ALL JURISDICTIONS)

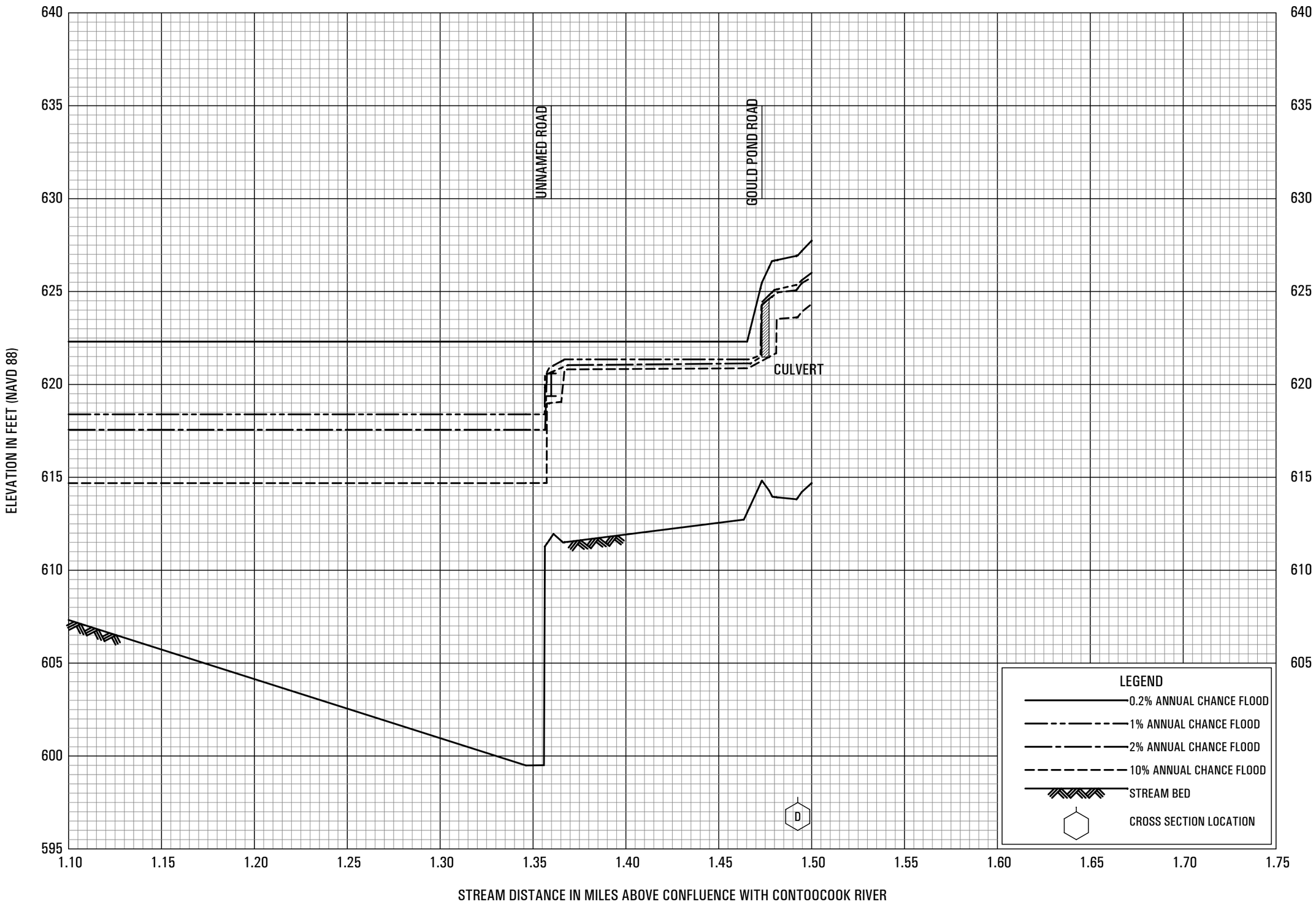

FLOOD PROFILES

SAND BROOK

FEDERAL EMERGENCY MANAGEMENT AGENCY

HILLSBOROUGH COUNTY, NH

(ALL JURISDICTIONS)

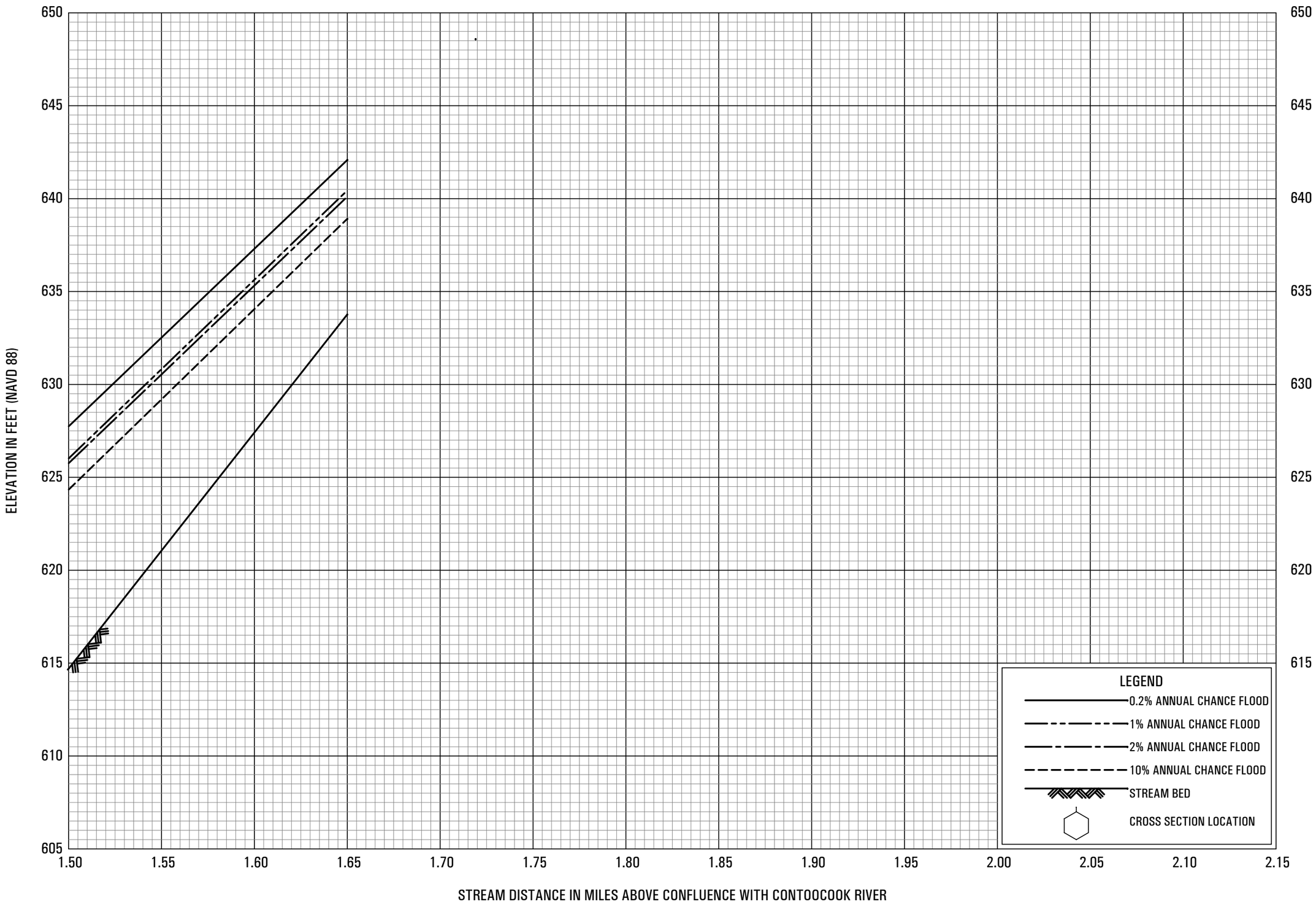

FLOOD PROFILES

SAND BROOK

FEDERAL EMERGENCY MANAGEMENT AGENCY

HILLSBOROUGH COUNTY, NH

(ALL JURISDICTIONS)

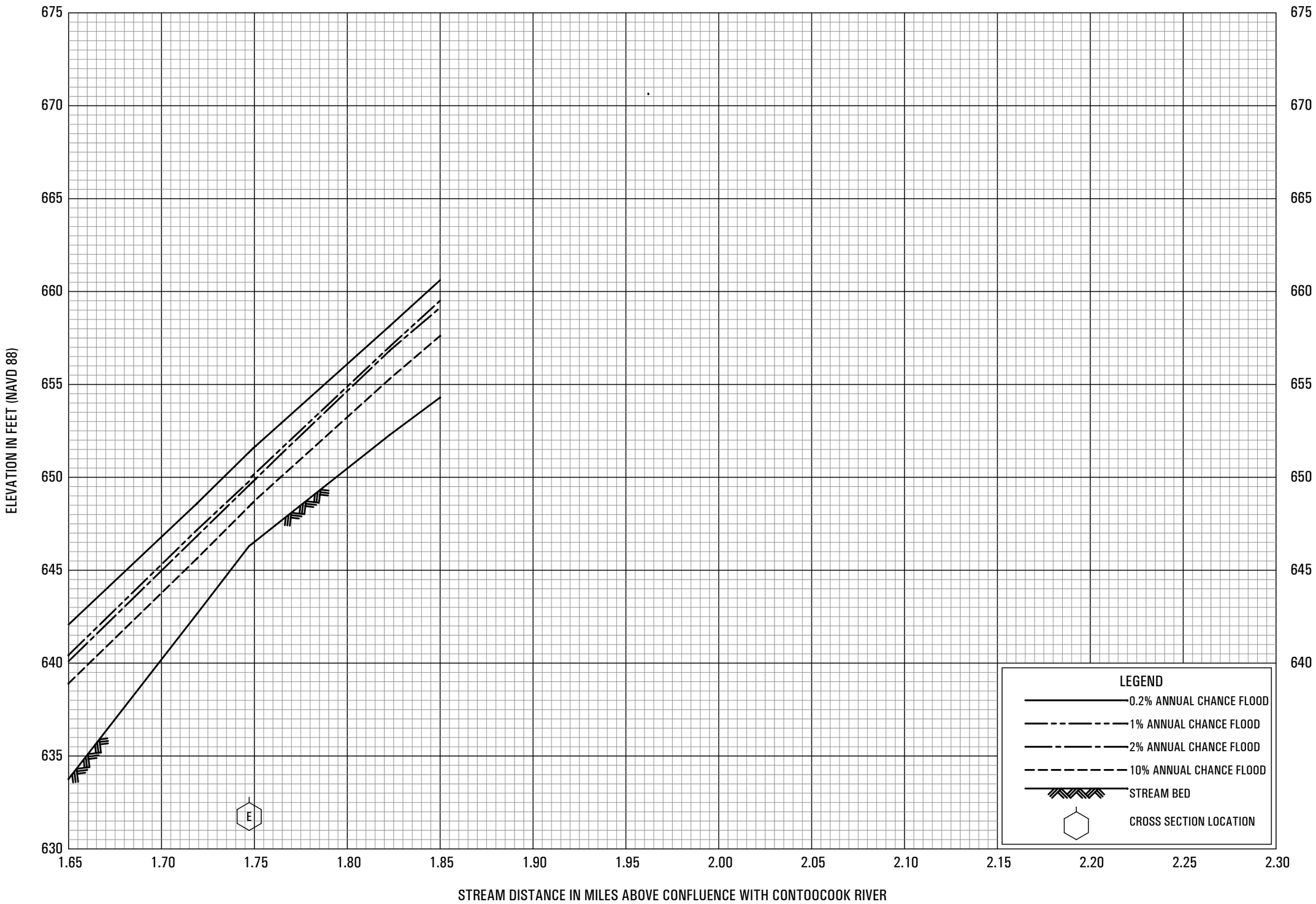

FLOOD PROFILES

SAND BROOK

FEDERAL EMERGENCY MANAGEMENT AGENCY

HILLSBOROUGH COUNTY, NH

(ALL JURISDICTIONS)

266P

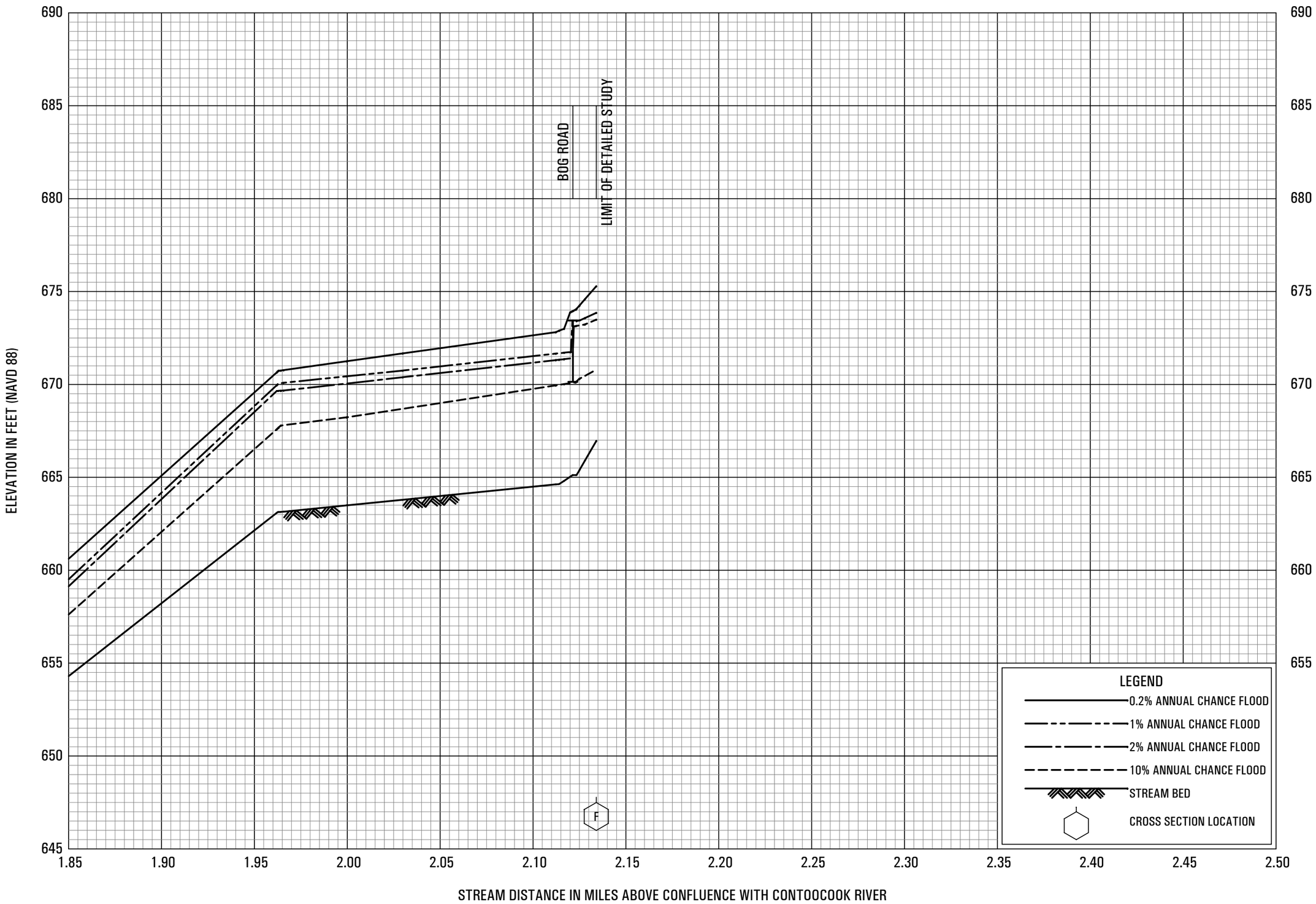

FLOOD PROFILES

SAND BROOK

FEDERAL EMERGENCY MANAGEMENT AGENCY

HILLSBOROUGH COUNTY, NH

(ALL JURISDICTIONS)

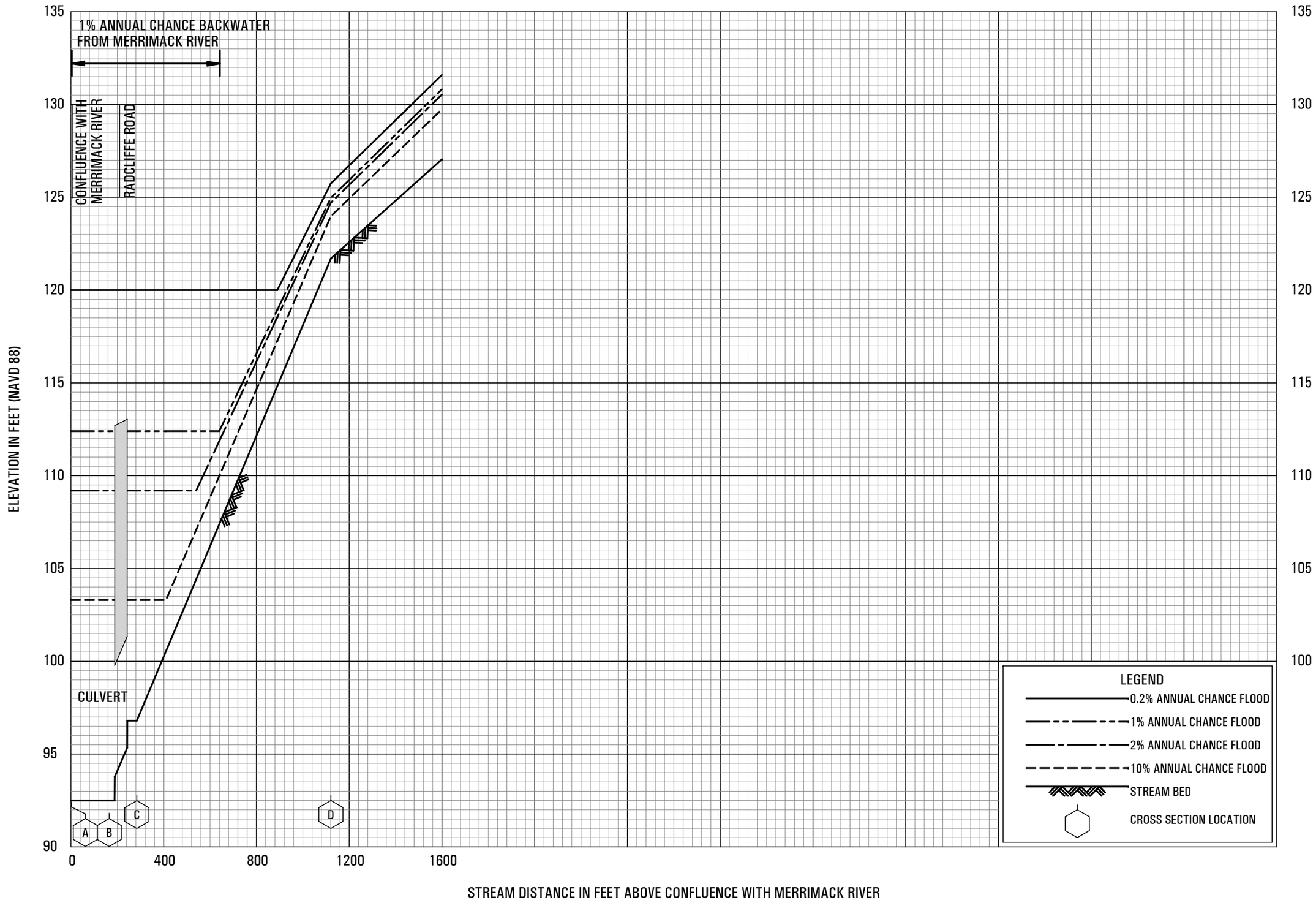

FLOOD PROFILES

SECOND BROOK

FEDERAL EMERGENCY MANAGEMENT AGENCY

HILLSBOROUGH COUNTY, NH

(ALL JURISDICTIONS)

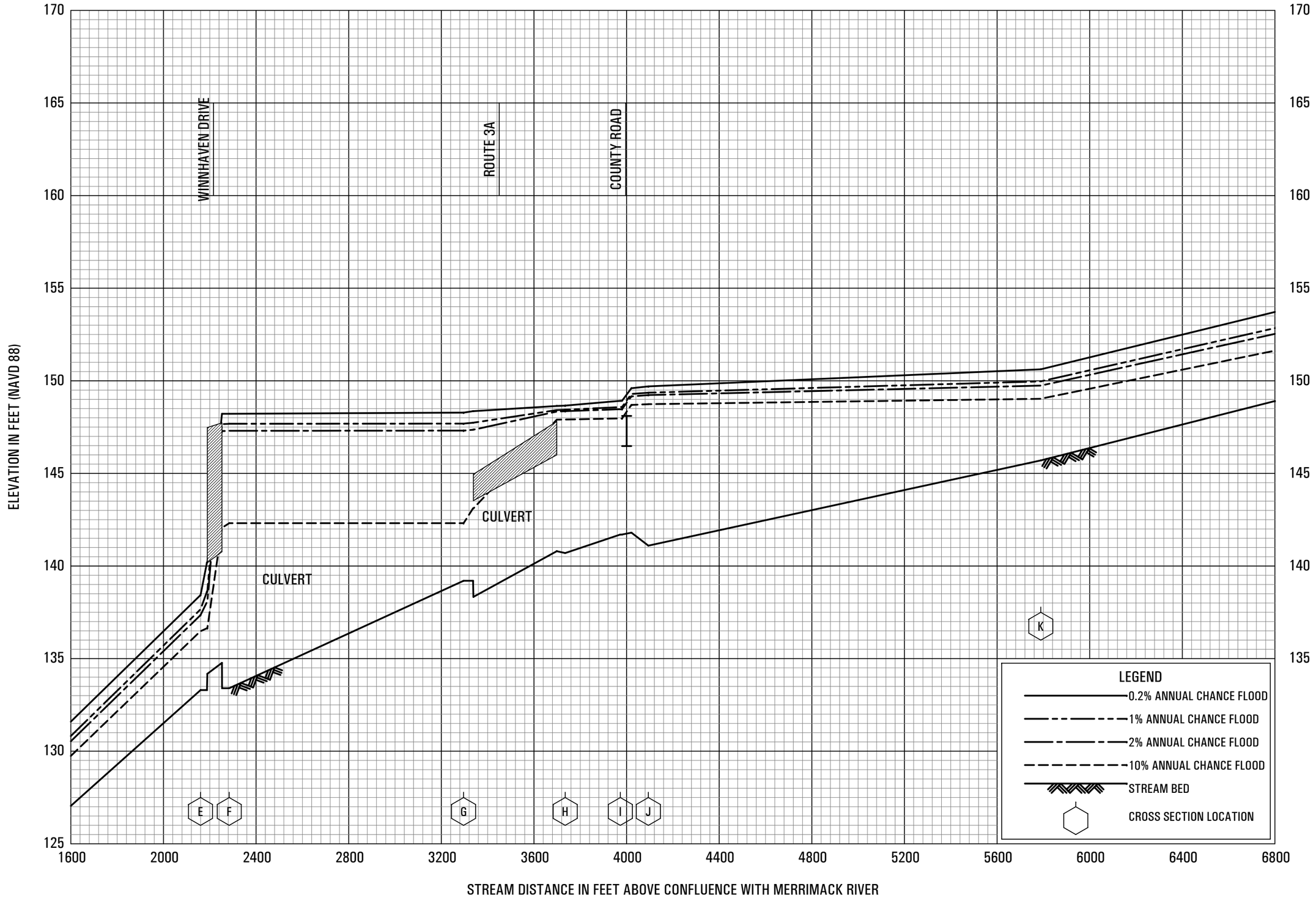

FLOOD PROFILES

SECOND BROOK

FEDERAL EMERGENCY MANAGEMENT AGENCY

HILLSBOROUGH COUNTY, NH

(ALL JURISDICTIONS)

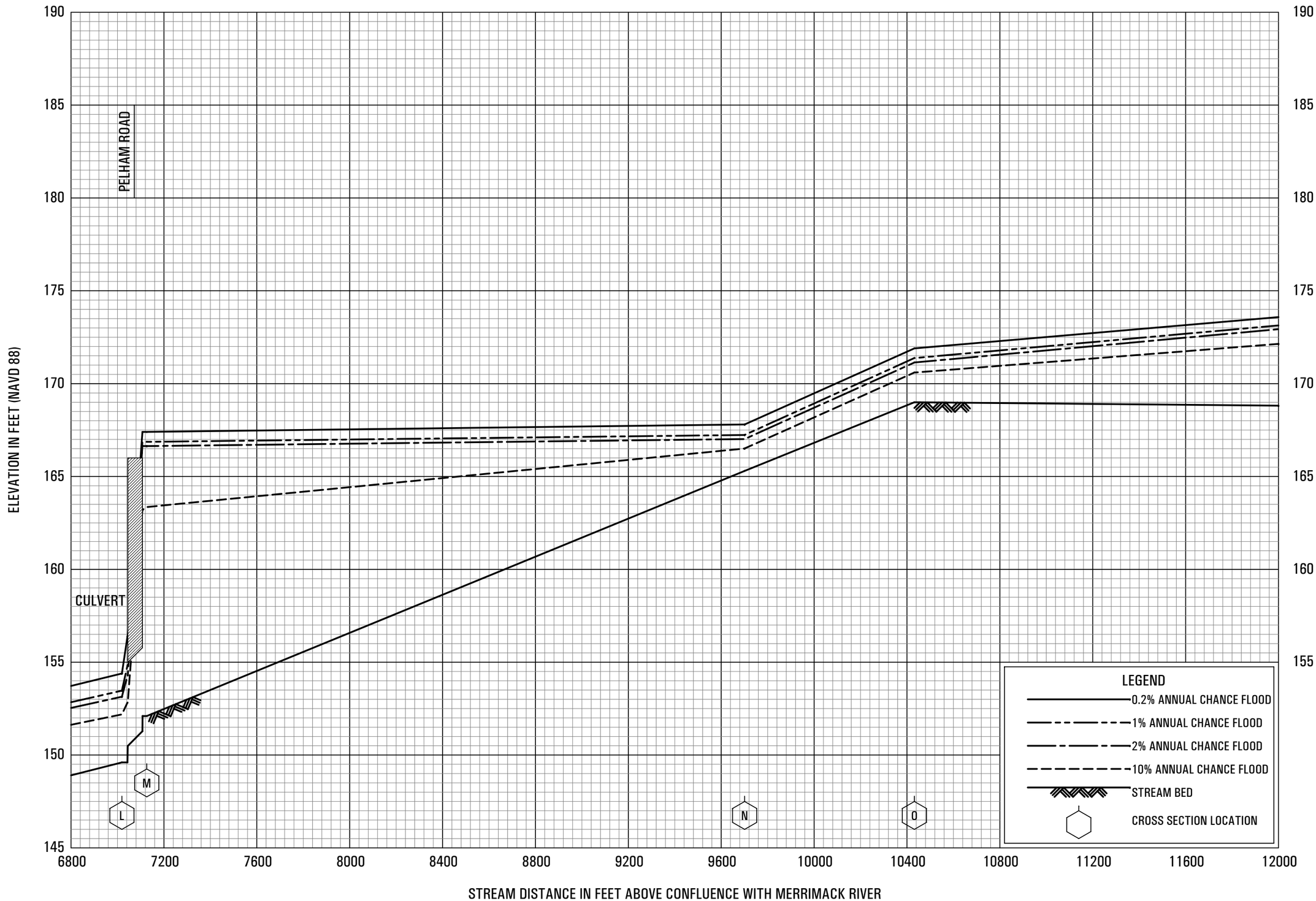

FLOOD PROFILES

SECOND BROOK

FEDERAL EMERGENCY MANAGEMENT AGENCY

HILLSBOROUGH COUNTY, NH

(ALL JURISDICTIONS)

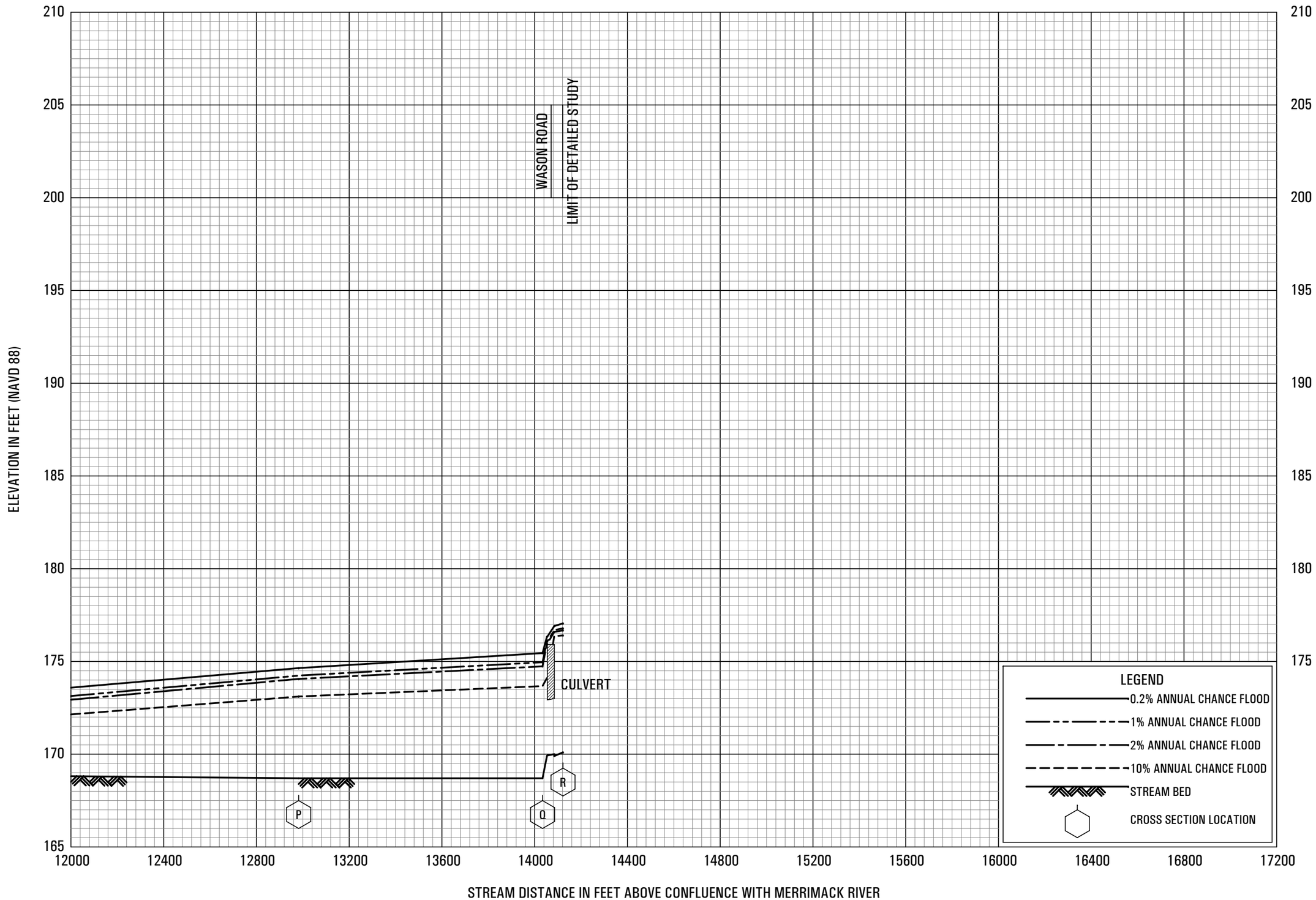

FLOOD PROFILES

SECOND BROOK

FEDERAL EMERGENCY MANAGEMENT AGENCY

HILLSBOROUGH COUNTY, NH

(ALL JURISDICTIONS)