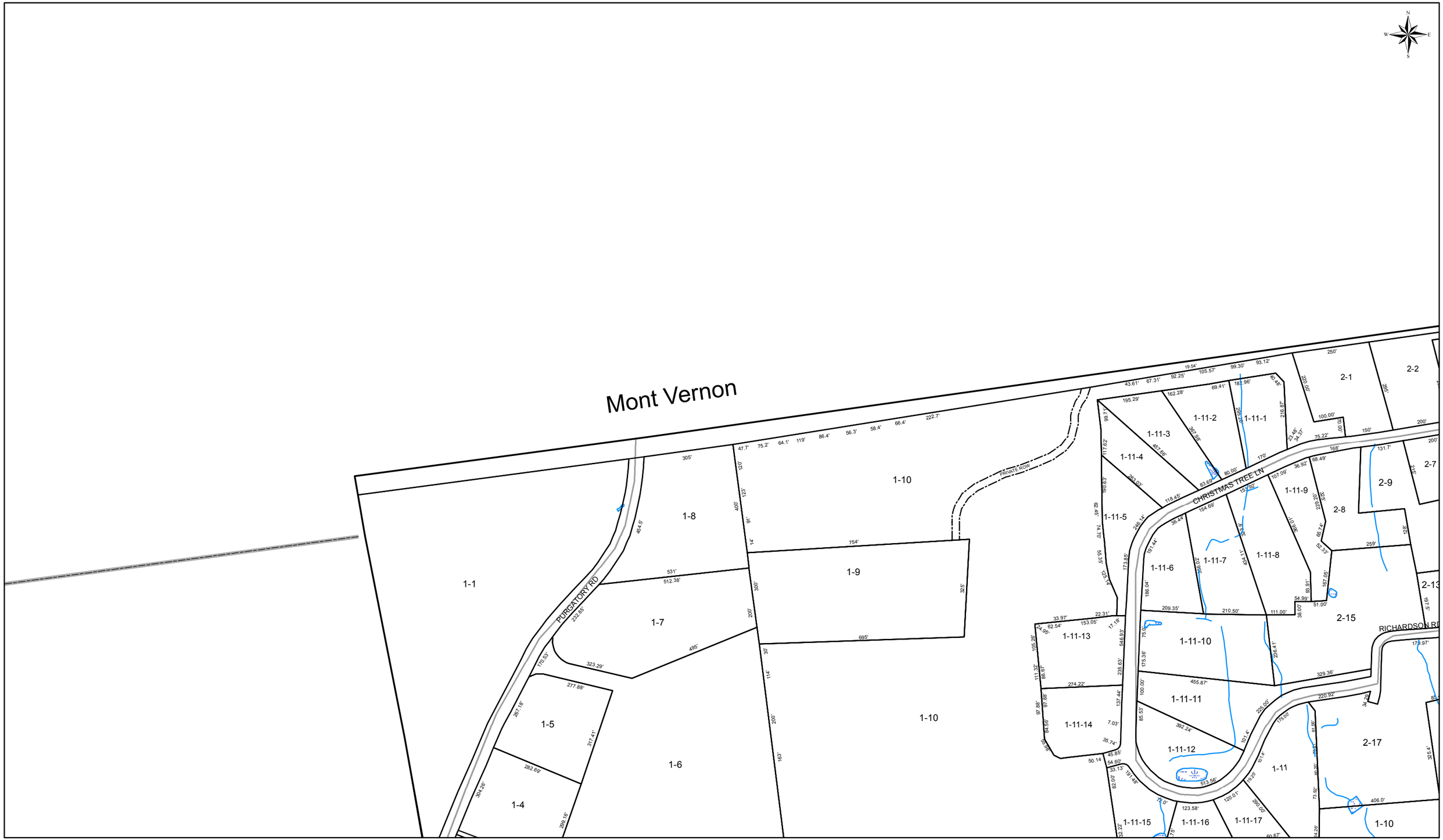

1 inch = 300 feet

0 150 300 600 Feet

This document has been prepared to show approximate lot location only. Information shown is not to be used for deed descriptions.

MILFORD, NH

The Community Development Department maintains a continuing program to identify and correct errors. The Department makes no claims to the validity or reliability, or to any implied uses of this representation.

	A3	A4
	B3	B4

DATE:
April 2012

A3

1,2

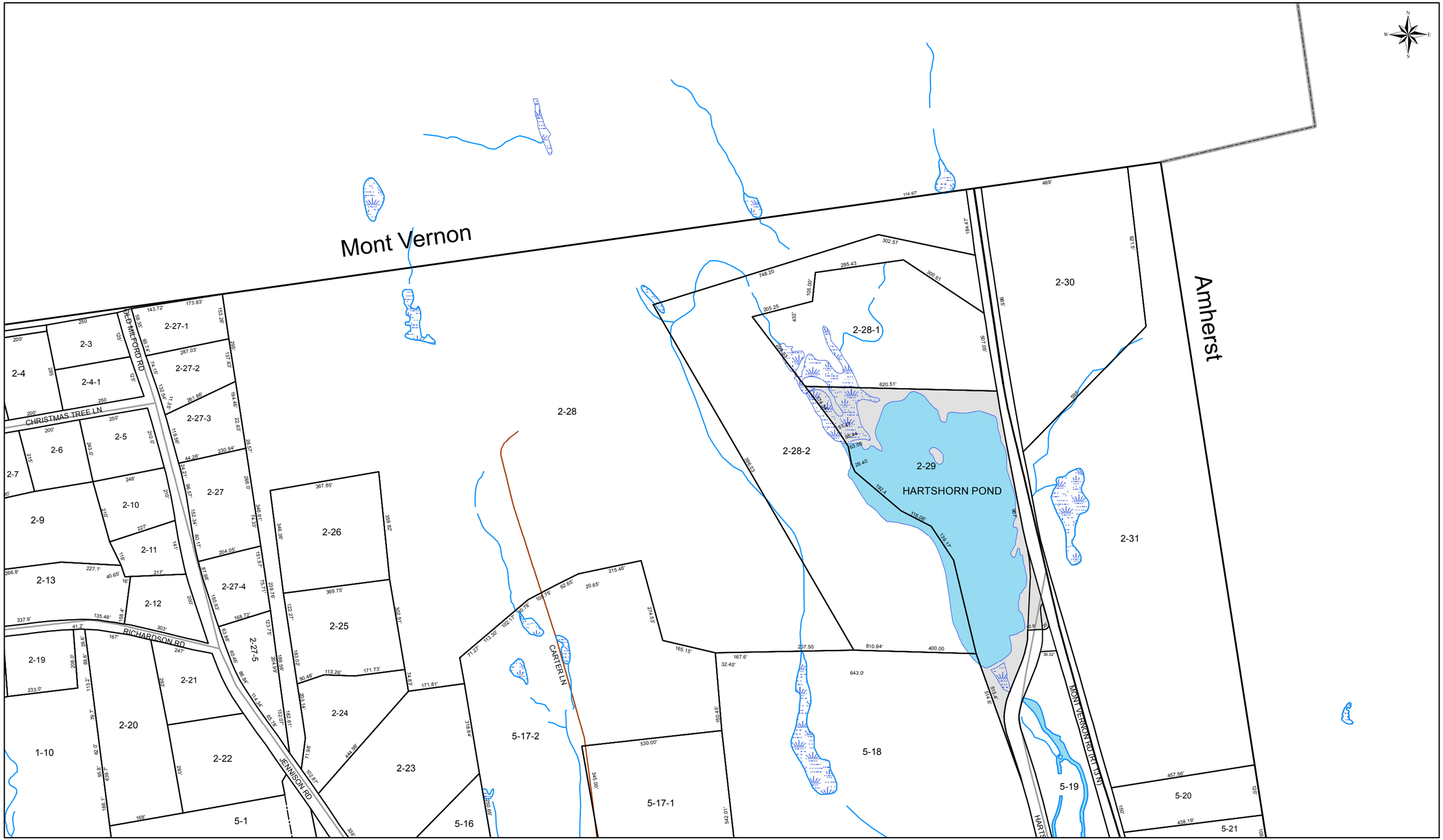

1 inch = 300 feet

0 150 300 600 Feet

This document has been prepared to show approximate lot location only. Information shown is not to be used for deed descriptions.

MILFORD, NH

The Community Development Department maintains a continuing program to identify and correct errors. The Department makes no claims to the validity or reliability, or to any implied uses of this representation.

	A3	A4
	B3	B4

DATE:
April 2012

A4

2,5

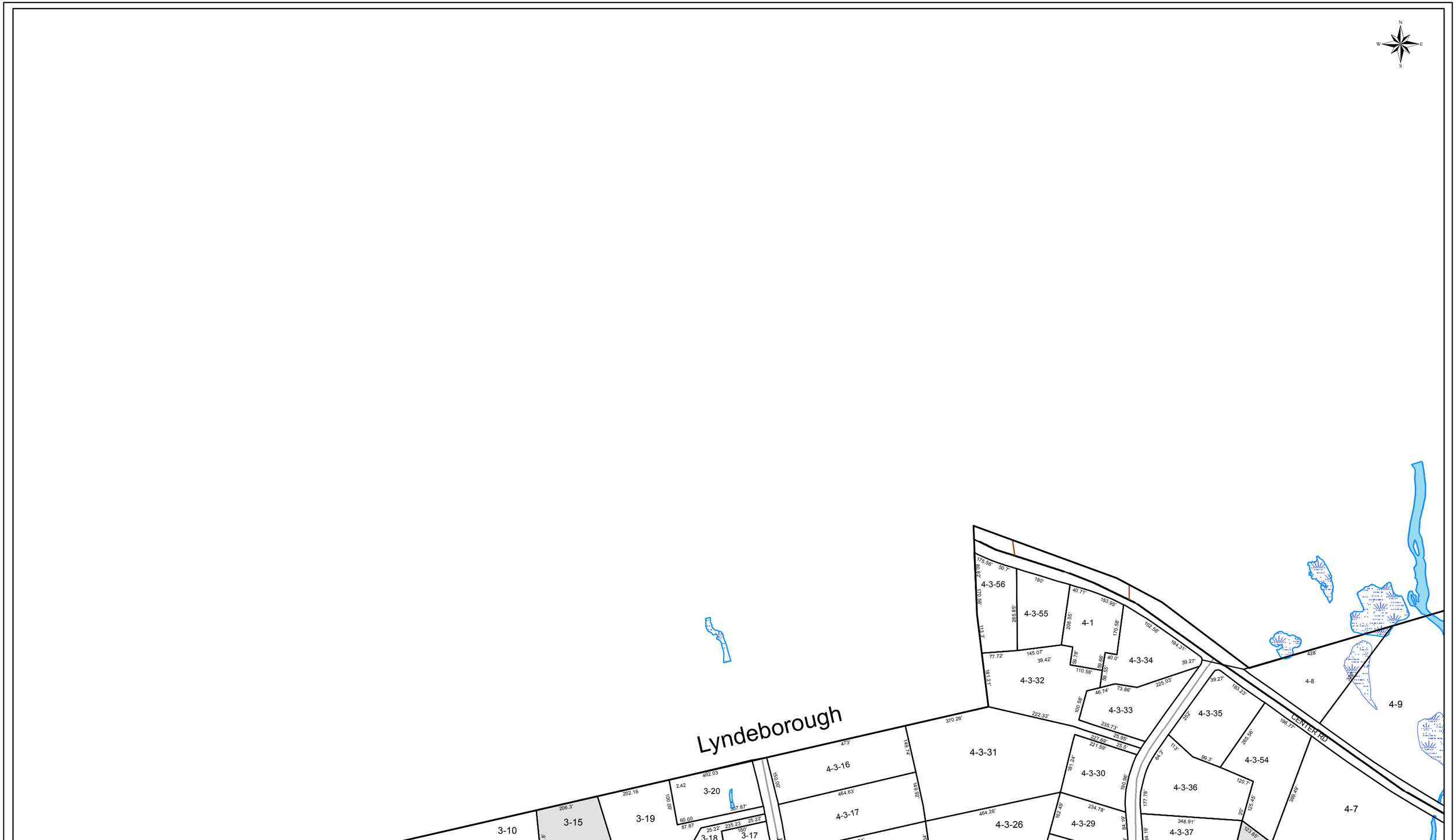

1 inch = 300 feet

0 150 300 600 Feet

This document has been prepared to show approximate lot location only. Information shown is not to be used for deed descriptions.

MILFORD, NH

The Community Development Department maintains a continuing program to identify and correct errors. The Department makes no claims to the validity or reliability, or to any implied uses of this representation.

		A3
	B2	B3
C1	C2	C3

DATE:
April 2012

C4

B2

3,4

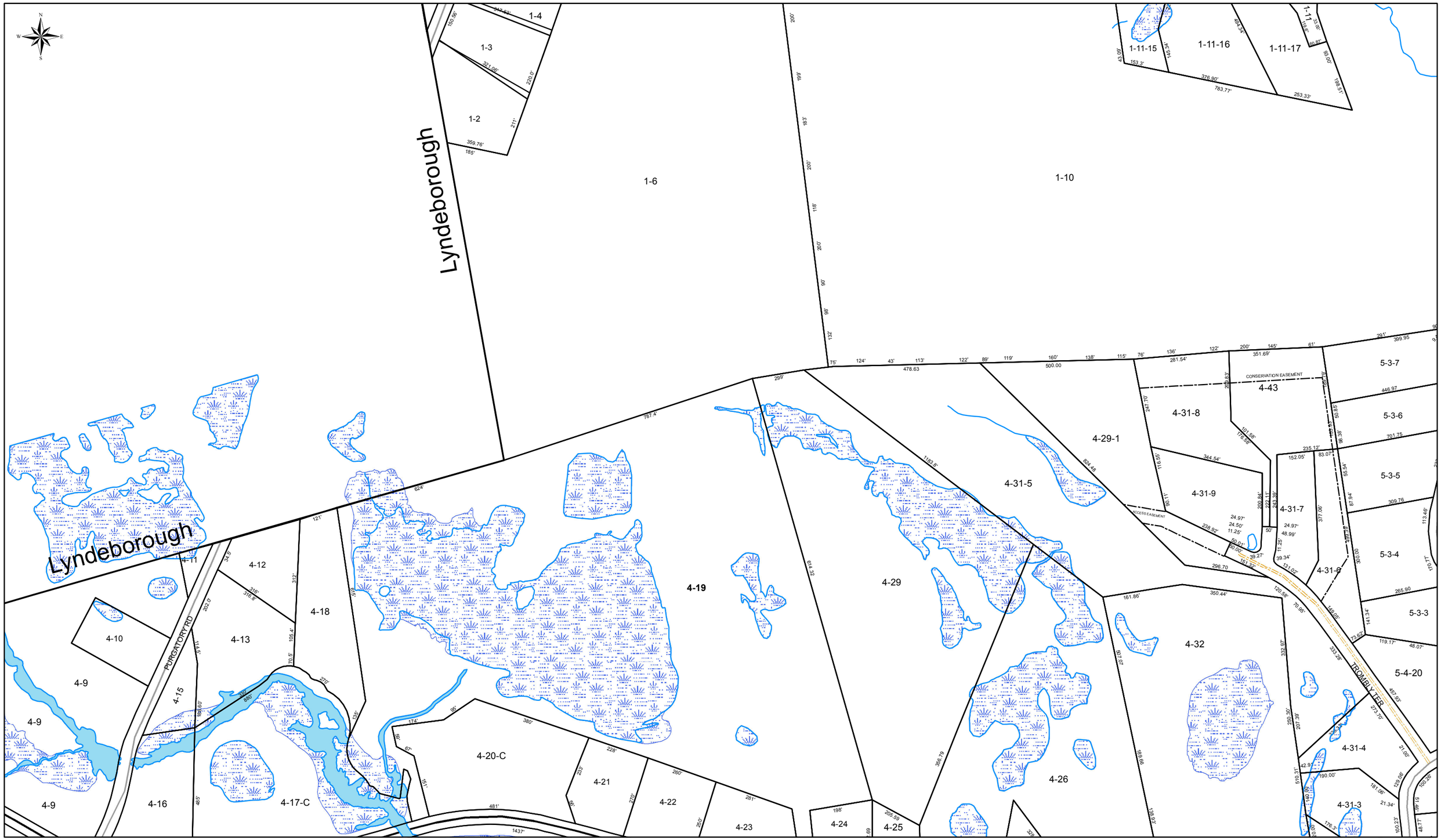

1 inch = 300 feet

0 150 300 600 Feet

This document has been prepared to show approximate lot location only. Information shown is not to be used for deed descriptions.

MILFORD, NH

The Community Development Department maintains a continuing program to identify and correct errors. The Department makes no claims to the validity or reliability, or to any implied uses of this representation.

	A3	A4
B2	B3	B4
C2	C3	C4

DATE: April 2012

B3

1,4,5

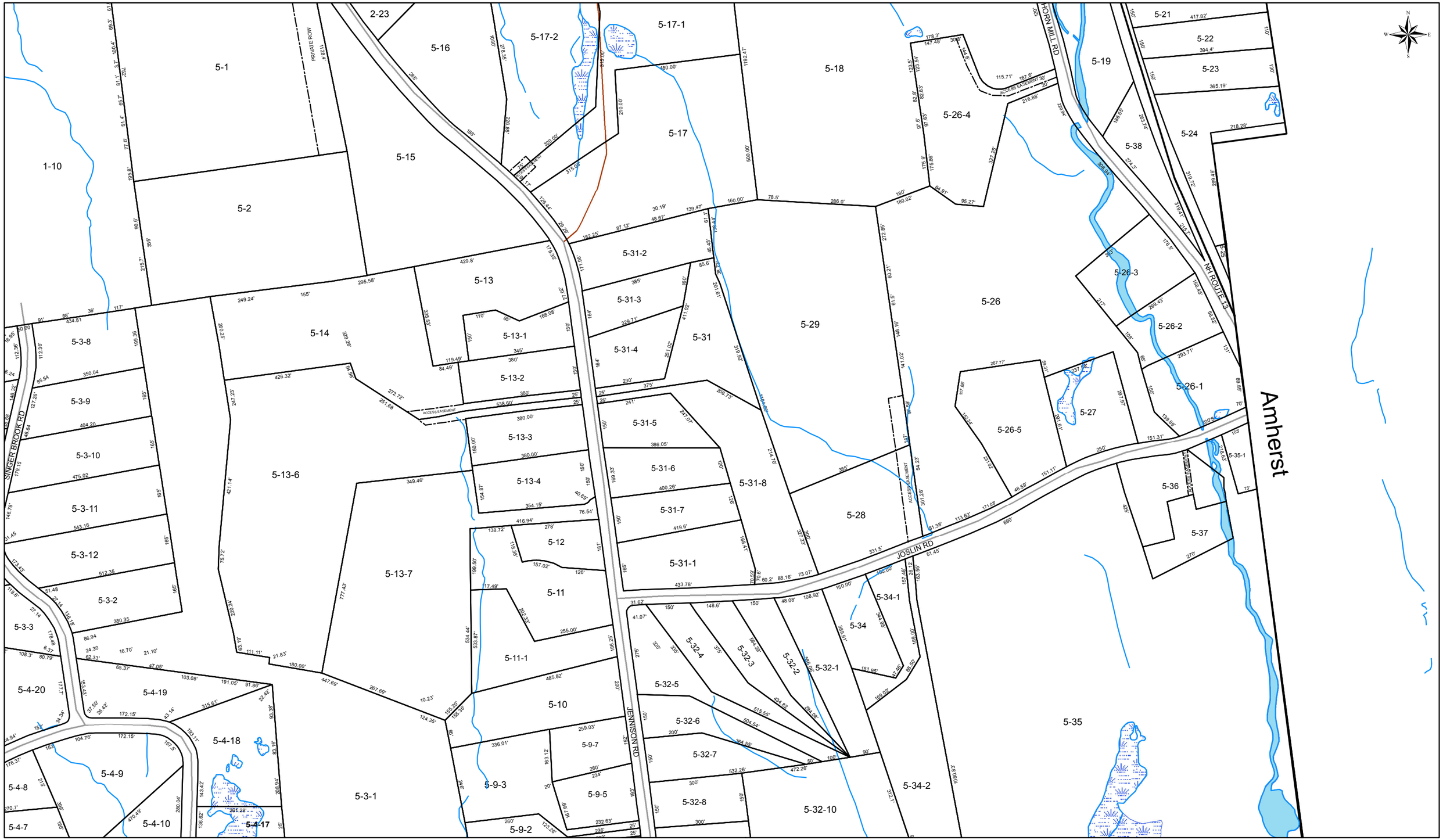

1 inch = 300 feet

0 150 300 600 Feet

This document has been prepared to show approximate lot location only. Information shown is not to be used for deed descriptions.

MILFORD, NH

The Community Development Department maintains a continuing program to identify and correct errors. The Department makes no claims to the validity or reliability, or to any implied uses of this representation.

A3	A4	
B3	B4	
C3	C4	C5

DATE:
April 2012

B4

5

1 inch = 300 feet

0 150 300 600 Feet

This document has been prepared to show approximate lot location only. Information shown is not to be used for deed descriptions.

MILFORD, NH

The Community Development Department maintains a continuing program to identify and correct errors. The Department makes no claims to the validity or reliability, or to any implied uses of this representation.

		B2
	C1	C2
	D1	D2

DATE: April 2012

C1

3

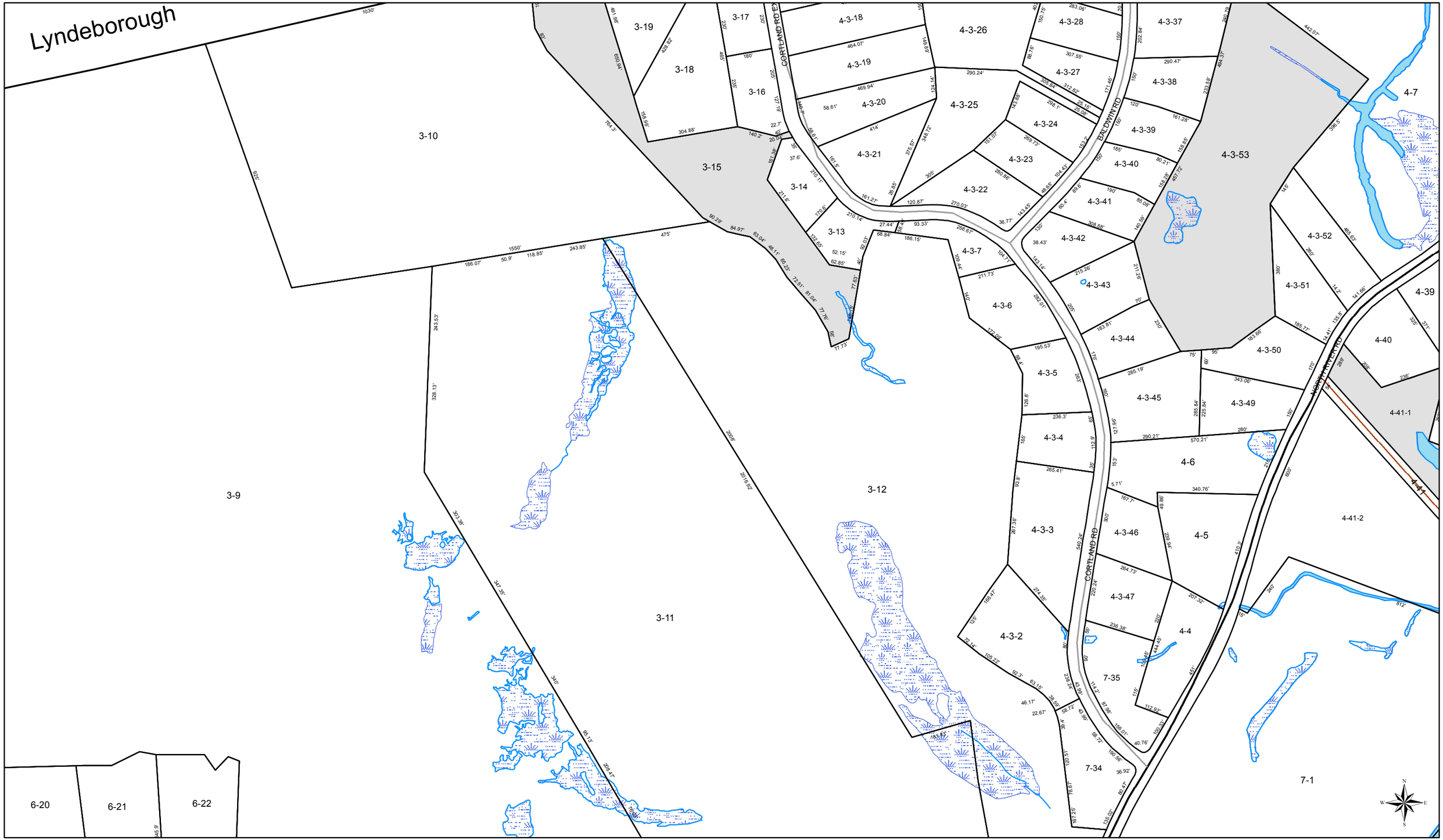

1 inch = 300 feet

0 150 300 600 Feet

This document has been prepared to show approximate lot location only. Information shown is not to be used for deed descriptions.

MILFORD, NH

The Community Development Department maintains a continuing program to identify and correct errors. The Department makes no claims to the validity or reliability, or to any implied uses of this representation.

	B2	B3
C1	C2	C3
D1	D2	D3

DATE:
April 2012

C2

3,4,7

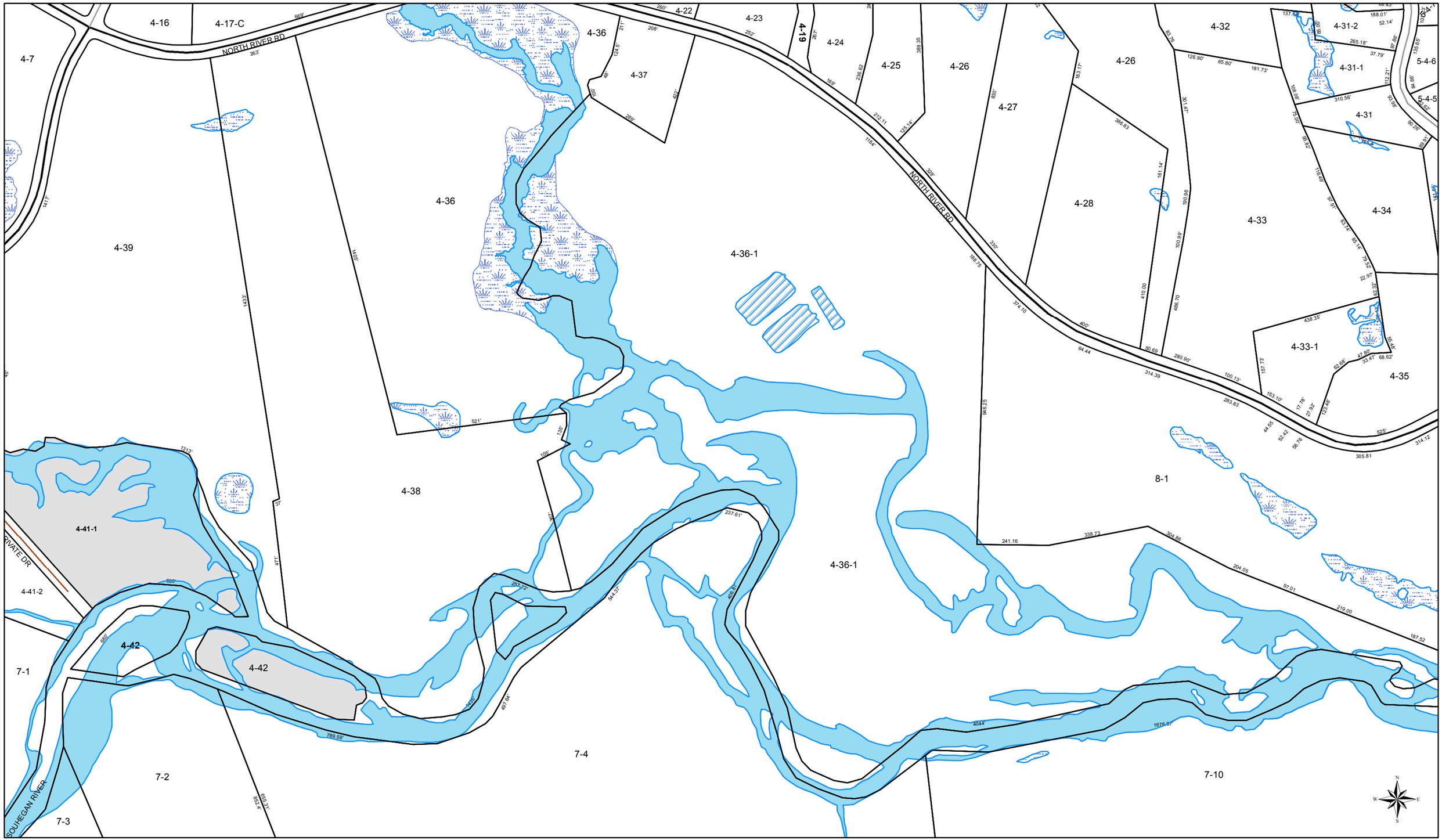

1 inch = 300 feet

0 150 300 600 Feet

This document has been prepared to show approximate lot location only. Information shown is not to be used for deed descriptions.

MILFORD, NH

The Community Development Department maintains a continuing program to identify and correct errors. The Department makes no claims to the validity or reliability, or to any implied uses of this representation.

B2	B3	B4
C2	C3	C4
D2	D3	D4

DATE:
April 2012

C3

4,7,8