1 inch = 300 feet

0 150 300 600 Feet

This document has been prepared to show approximate lot location only. Information shown is not to be used for deed descriptions.

MILFORD, NH

The Community Development Department maintains a continuing program to identify and correct errors. The Department makes no claims to the validity or reliability, or to any implied uses of this representation.

	D1	D2
	E1	E2
	F1	F2

DATE:
April 2012

E1

6,10

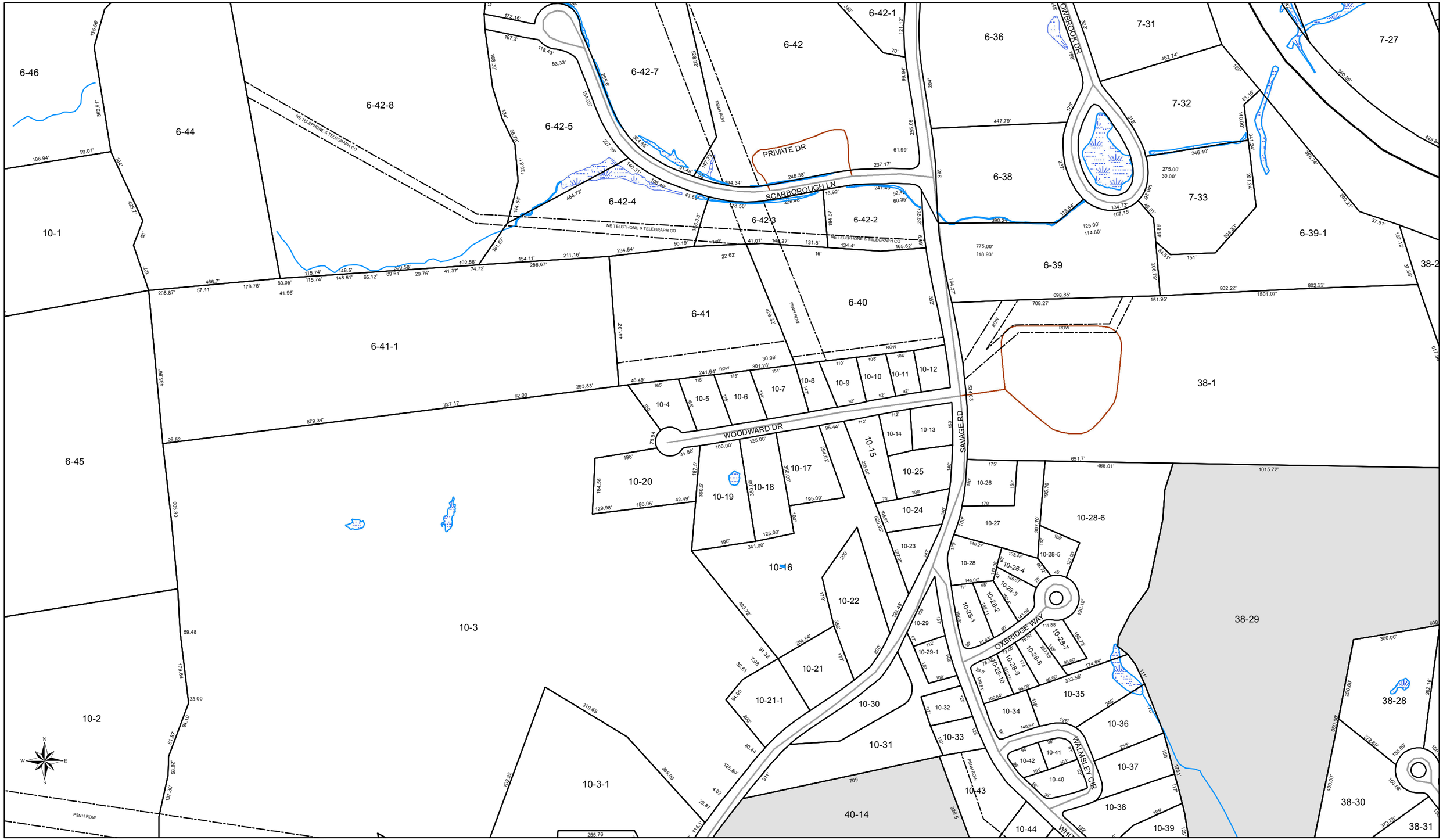

1 inch = 300 feet

0 150 300 600 Feet

This document has been prepared to show approximate lot location only. Information shown is not to be used for deed descriptions.

MILFORD, NH

The Community Development Department maintains a continuing program to identify and correct errors. The Department makes no claims to the validity or reliability, or to any implied uses of this representation.

D1	D2	D3
E1	E2	E3
F1	F2	F3

DATE:
April 2012

E2

6,10,38

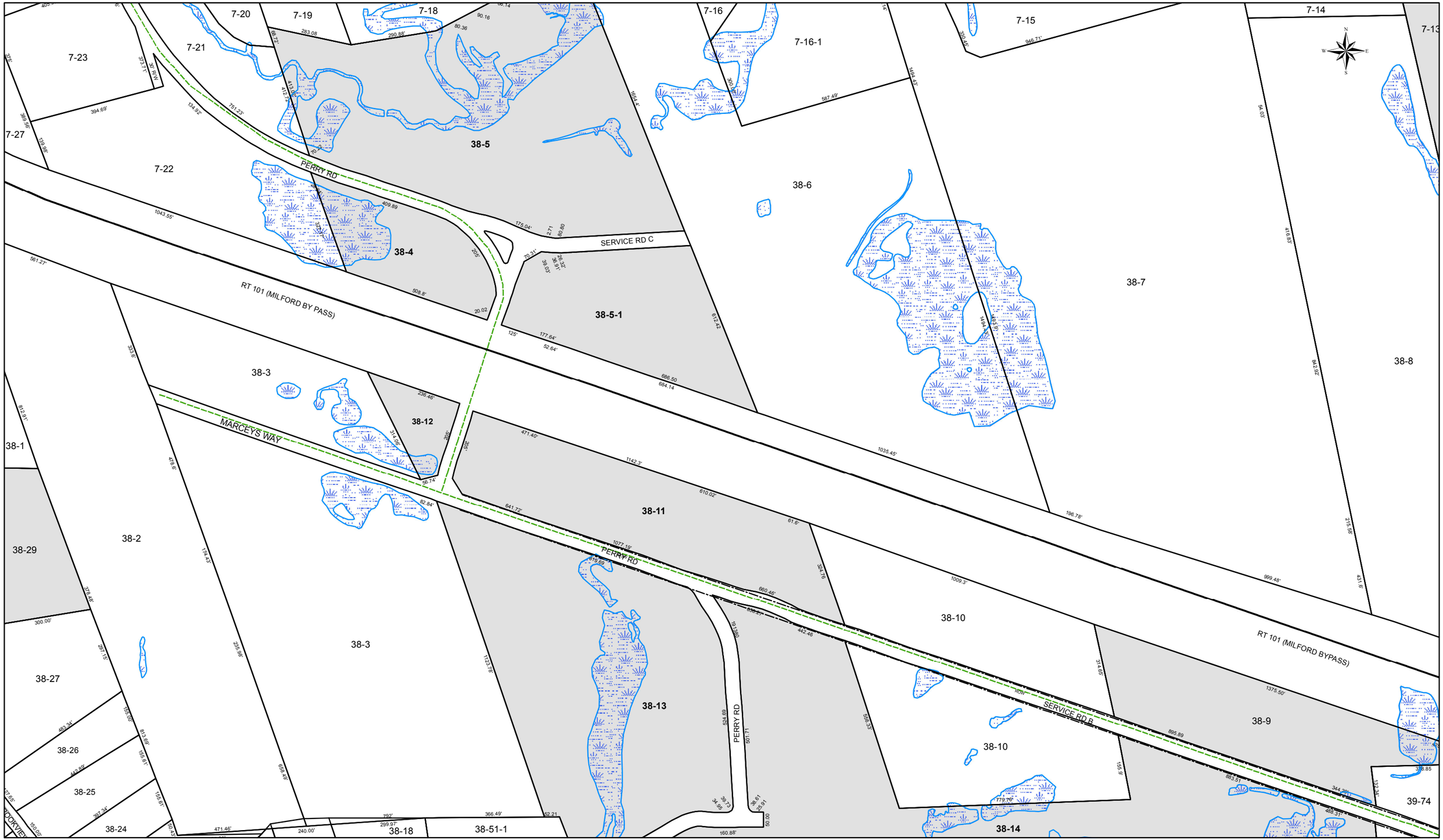

1 inch = 300 feet

0 150 300 600 Feet

This document has been prepared to show approximate lot location only. Information shown is not to be used for deed descriptions.

MILFORD, NH

The Community Development Department maintains a continuing program to identify and correct errors. The Department makes no claims to the validity or reliability, or to any implied uses of this representation.

D2	D3	D4
E2	E3	E4
F2	F3	F4

DATE:
April 2012

E3
7,38

1 inch = 300 feet

0 150 300 600 Feet

This document has been prepared to show approximate lot location only. Information shown is not to be used for deed descriptions.

MILFORD, NH

The Community Development Department maintains a continuing program to identify and correct errors. The Department makes no claims to the validity or reliability, or to any implied uses of this representation.

D3	D4	D5
E3	E4	E5
F3	F4	F5

DATE:
April 2012

E4

18,19,20, 24,36,37,39

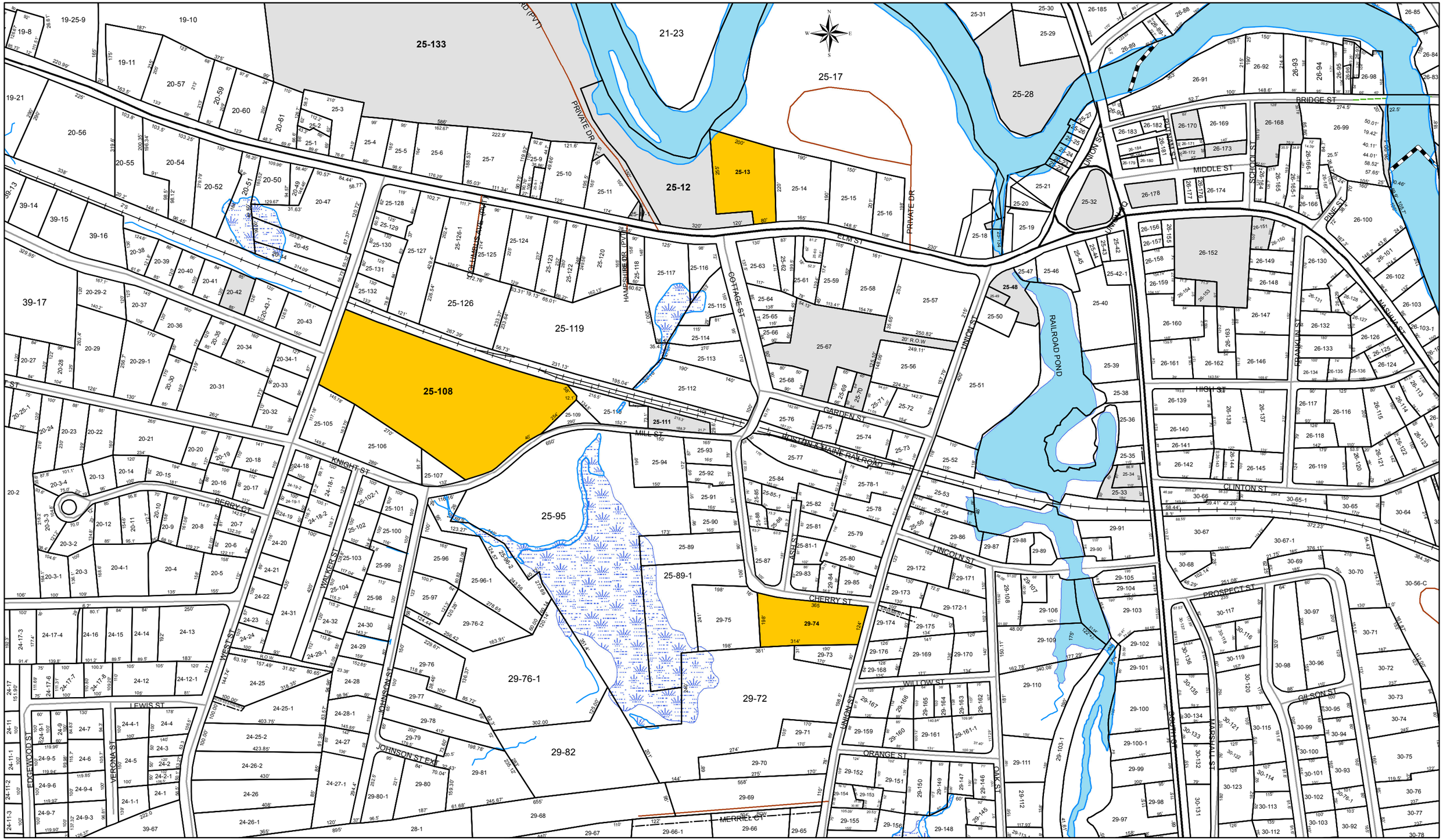

1 inch = 300 feet

0 150 300 600 Feet

This document has been prepared to show approximate lot location only. Information shown is not to be used for deed descriptions.

MILFORD, NH

The Community Development Department maintains a continuing program to identify and correct errors. The Department makes no claims to the validity or reliability, or to any implied uses of this representation.

D4	D5	D6
E4	E5	E6
F4	F5	F6

DATE: April 2012

E5

19,20,24, 25,26,29,30

1 inch = 300 feet

0 150 300 600 Feet

This document has been prepared to show approximate lot location only. Information shown is not to be used for deed descriptions.

MILFORD, NH

The Community Development Department maintains a continuing program to identify and correct errors. The Department makes no claims to the validity or reliability, or to any implied uses of this representation.

D5	D6	
E5	E6	E7
F5	F6	F7

DATE:
April 2012

E6

26,27,30,31



1 inch = 300 feet

0 150 300 600 Feet

This document has been prepared to show approximate lot location only. Information shown is not to be used for deed descriptions.

MILFORD, NH

The Community Development Department maintains a continuing program to identify and correct errors. The Department makes no claims to the validity or reliability, or to any implied uses of this representation.

D6		
E6	E7	
F6	F7	

DATE:
April 2012

E7

44

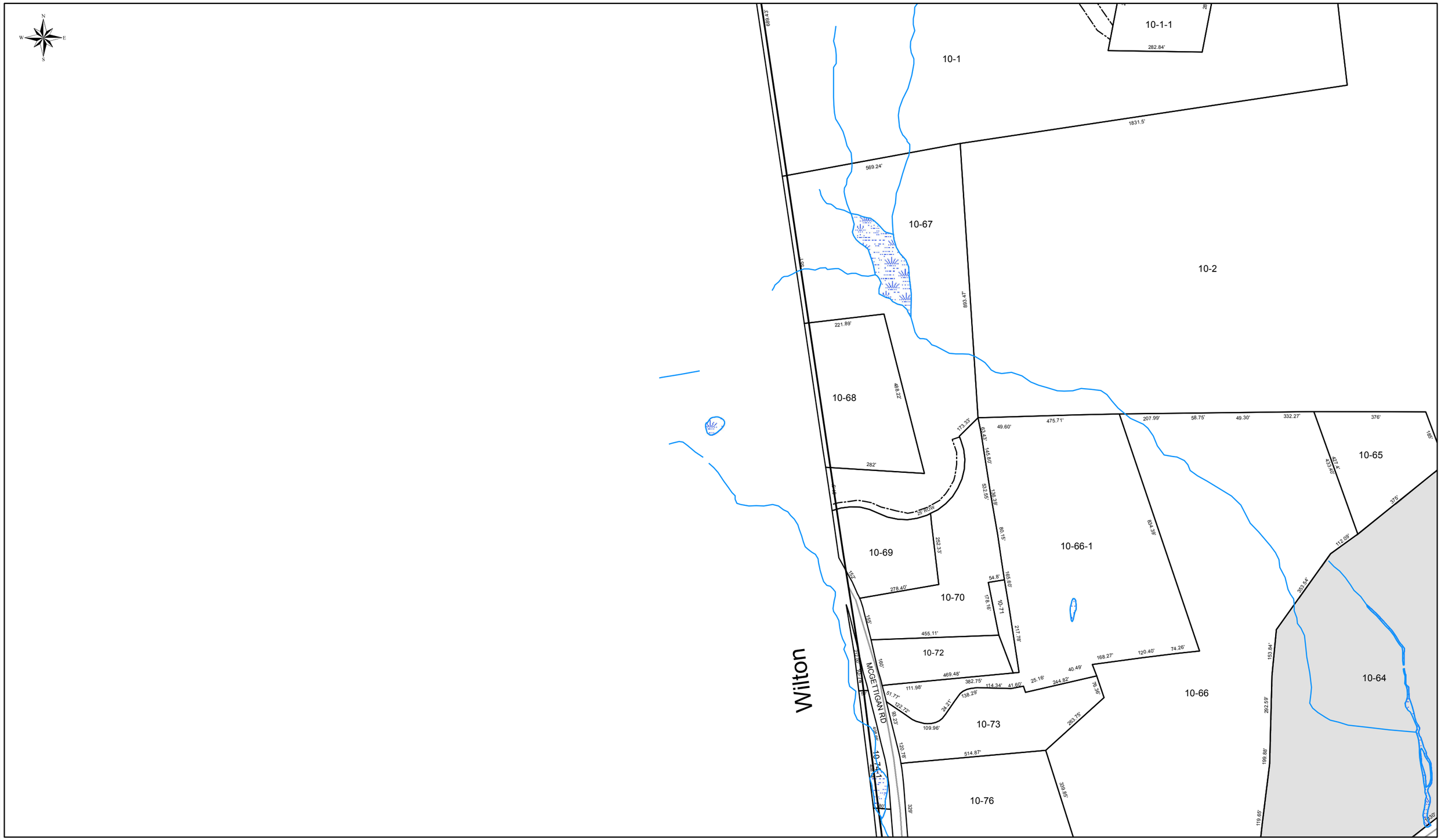

1 inch = 300 feet

0 150 300 600 Feet

This document has been prepared to show approximate lot location only. Information shown is not to be used for deed descriptions.

MILFORD, NH

The Community Development Department maintains a continuing program to identify and correct errors. The Department makes no claims to the validity or reliability, or to any implied uses of this representation.

	E1	E2
	F1	F2
	G1	G2

DATE: April 2012

F1

10