

# TAX MAPS - APRIL 2022



Maps developed by the Department of Community Development in conjunction with the Assessing Department and CAI Technologies

Tax Maps by Grid Number					
Map	Grid(s)	Map	Grid(s)	Map	Grid(s)
1	A3, B3	21	D5	41	F2, F3, F4, G2, G3, G4, H3, H4
2	A3, A4	22	D5, D6	42	F4, F5, G4, G5
3	B2, C1, C2, D1, D2	23	D6	43	F5, F6, F7, G5, G6, G7
4	B2, B3, C2, C3	24	E5	44	E7, F7
5	A4, B3, B4, C4	25	E5	45	H1, H2, H3, I1, I2, I3, J1, J2, J3
6	D1, D2, E1, E2	26	D5, D6, E5, E6	46	H3, H4, I3, I4, J3
7	C2, C3, D2, D3, E2, E3	27	D6, E6	47	G4, G5, H4, H5, I4
8	C3, C4, C5, D4, D5	28	F5	48	G5, G6, G7, H5, H6, H7, I6
9	C5, D5	29	E5, F5	49	G7, H7
10	E1, E2, F1, F2, G1, G2	30	E5, E6, F5, F6	50	I2, J1, J2, K1, K2, K3, L2
11	D1, D2, E1, E2	31	E6, F6	51	13, 14, J3, J4, K3
12	D2	32	F6	52	I4, I5, J3, J4, J5, J6, K3
13	D2, D3	33	F5	53	I5, I6, I7, J5, J6, J7
14	D3	34	F5	54	H7, I7, J7
15	D3, D4, E4	35	F5, F6	55	K2, K3, L2, L3
16	D4	36	D4, E4	56	J6, J7, K6, K7, L6
17	C5, D5	37	E4	57	J7, J8, K7, K8
18	D4, E4	38	D3, E2, E3, F2, F3	58	L2, L3, M2, M3
19	D4, D5, E4, E5	39	D5, E4, F4	59	K6, K7, L6, L7, M6
20	E4, E5	40	F2, G1, G2, H1, H2		

# TAX MAPS - APRIL 1, 2022

Maps developed by CAI Technologies in conjunction with the Department of Community Development and the Assessing Department

## Town Roads by Tax Map Grid Number

Street Name	Type	Tax Map	Street Name	Type	Tax Map	Street Name	Type	Tax Map
Abby Ln	Private Road	D5	Curtis Crossing Circle	YTBA	F5, G5	Iris Rd	Local Road	E4
Acacia Ln	Local Road	E4	Cypress Rd	Local Road	E4	James St	Local Road	F6
Adams St	Local Road	D5	David Dr	Local Road	F5	Japa Ct	Local Road	D6, E6
Alder St	Local Road	E4	Dean St	Local Road	F5	Jennison Rd	Local Road	A4, B4
Alpine St	Local Road	E4	Dear Ln	Local Road	J6	Johnson St	Local Road	E5
Amherst St	Local Road	D5, D6, E5	Dearborn St	Local Road	D5, D6	Johnson St Ext	Local Road	E5
Annand Dr	Local Road	I4, J4	Deerwood Dr	Local Road	J3	Jones Rd	Local Road	D2
Armory Rd	Local Road	G4, G5	East Ridge Dr	Private Road	F6,F7	Joslin Rd	Local Road	B4
Ash St	Local Road	E5	Echo Rd	Local Road	J6, K6	Kasey Dr	Local Road	F2
Ashley Dr	Local Road	G5, H5	Edgewood St	Local Road	E4	Kendrick Ln	Local Road	J7
Badger Hill Dr	Local Road	J3	Elderberry Ct	Local Road	E4	Keyes Field Rd	Private Road	D5, E5
Baldwin Rd	Local Road	B2, C2	Elm St	State Route	D2, D3, D4, E4, E5	King St	Local Road	F5
Ball Hill Rd	Local Road	H4, I4, J4	Emerson Rd	Local Road	G5, G6	Knight St	Local Road	E4, E5
Beacon Way	Local Road	H4	Fairhaven Ave	Private Road	H5	Larch Rd	Local Road	E4
Bear Ct	Local Road	J6	Falconer Ave	Local Road	D5	Larchmont Cir	Class VI	E4
Beech St	Local Road	F5	Falconer Ave Ext	Local Road	C5, D5	Largo Knoll	Local Road	J4
Berkeley Pl	Local Road	J5	Falcon Ridge Rd	Local Road	C1, D1	Laurel St	Local Road	E6
Berry Ct	Local Road	E5	Farley St	Local Road	E6	Ledgewood Dr	Local Road	F6
Belmont Dr	Private Road	D5	Farmington Rd #6		E6	Lee An Dr	Local Road	C5, D5
Billings St	Local Road	D5	Federal Hill Rd	Local Road	G6, H6, I6, J6, K6, K7	Lewis St	Local Road	E5
Birch Ln	Local Road	C5	Fern Ct	Local Road	E4	Liberty Ct	Private Road	H6
Birchwood Dr	Private Road	E5, E6	Fernwood Dr	Local Road	G6	Lincoln St	Local Road	E5
Blacksmith Ln	Private Road	E6	Flagg Ln	Local Road	J5	Linden St	Local Road	E6, F6
Bobby Ln	Local Road	J6	Ford St	Local Road	F5	Longley Pl	Private Road	E6
Border St	Local Road	E6	Forest St	Local Road	D5	Lookout Rd	Private Road	I6
Boulder Dr	Local Road	H2	Foster Rd	Class VI/ocal	J6, K6	Lorden Dr	Local Road	F2, F3
Boxwood Cir	Local Road	E4	Fox Run Rd	Private Road	J6	Lorisa Ln	Local Road	C5, D5
Boynton Hill Rd	Local Road	H2, I2	Foxmoor Cir	Local Road	J3	Lovejoy Rd	Private Road	H5, I5
Briarcliff Dr	Local Road	E4	Franklin St	Local Road	E5	Lyndeborough Center Rd	Local Road	B2
Bridge St	Local Road	E5, E6	Freedom Way	Private Road	H6	Madison St	Local Road	D1
Brookview Ct	Local Road	E2, E3, F3	Garden St	Local Road	E5	Maple St	Local Road	D1
Brookview Dr	Local Road	F3	George St	Local Road	F5	Marcy Way	Private Road	E2,E3
Burns Rd	Local Road	G3, G4	Georgetown Dr	Local Road	D4, E4	Marshall St	Local Road	E5, F5
Buxton Rd	Private Road	C4, C5	Gerry's Way	Private Road	F6	Mason Rd	Local Road	G4, G3, H1, H2, H3
Cadran Crossing	Local Road	I4	Gilson St	Local Road	E5	Mayflower Dr	Local Road	C5, D5
Capron Rd	Local Road	F7, G7	Glenn Dr	Local Road	F5, F6	McGettigan Rd	Local Road	F1, G1, H1
Carriage Ln	Local Road	G7	Granite St	Local Road	D5	Meadowbrook Dr	Local Road	D2, E2
Carter Ln	Private Road	A4, B4	Greystone Pl	Local Road	J3	Medlyn St	Local Road	F6
Chappell Dr	Local Road	F2, F3	Great Brook Rd	Local Road	G3, H3	Melendy Rd	Local Road	G4, H4, I4, I5
Charles St	Local Road	F6	Grove St	Local Road	D5	Memory Ln	Private Road	F6
Chase Ln	Local Road	C5	Hammond Rd	Local Road	G5, G6	Merrill Ct	Private Road	E5, F5
Cherry St	Local Road	E5	Hampshire Dr	Private Road	E5	Merrimack Rd	Local Road	D6
Ches-Mae Ln	Local Road	G3	Hartshorn Mill Rd	Local Road	A4, B4	Middle St	Local Road	E5
Chestnut St	Local Road	D6, E6	Hayden Ln	Private Road	C4	Mile Slip Rd	Local Road	H2, I2, J2, K2
Christine Dr	Private Road	F6	Harvest Dr	YTBA	E4	Milford Bypass (RT 101)	State Route	D2,E2, E3,E4, F4, F7,G5-G7
Christmas Tree Ln	Local Road	A3, A4	Helene Dr	Local Road	I5	Mill St	Local Road	E5
Clark Rd	Local Road	G1	Hemlock St	Local Road	F5	Millbrook Dr	Local Road	E4
Clifford St	Local Road	D6,	Heritage Way	Local Road	I5, I6	Monson Pl	Local Road	E6

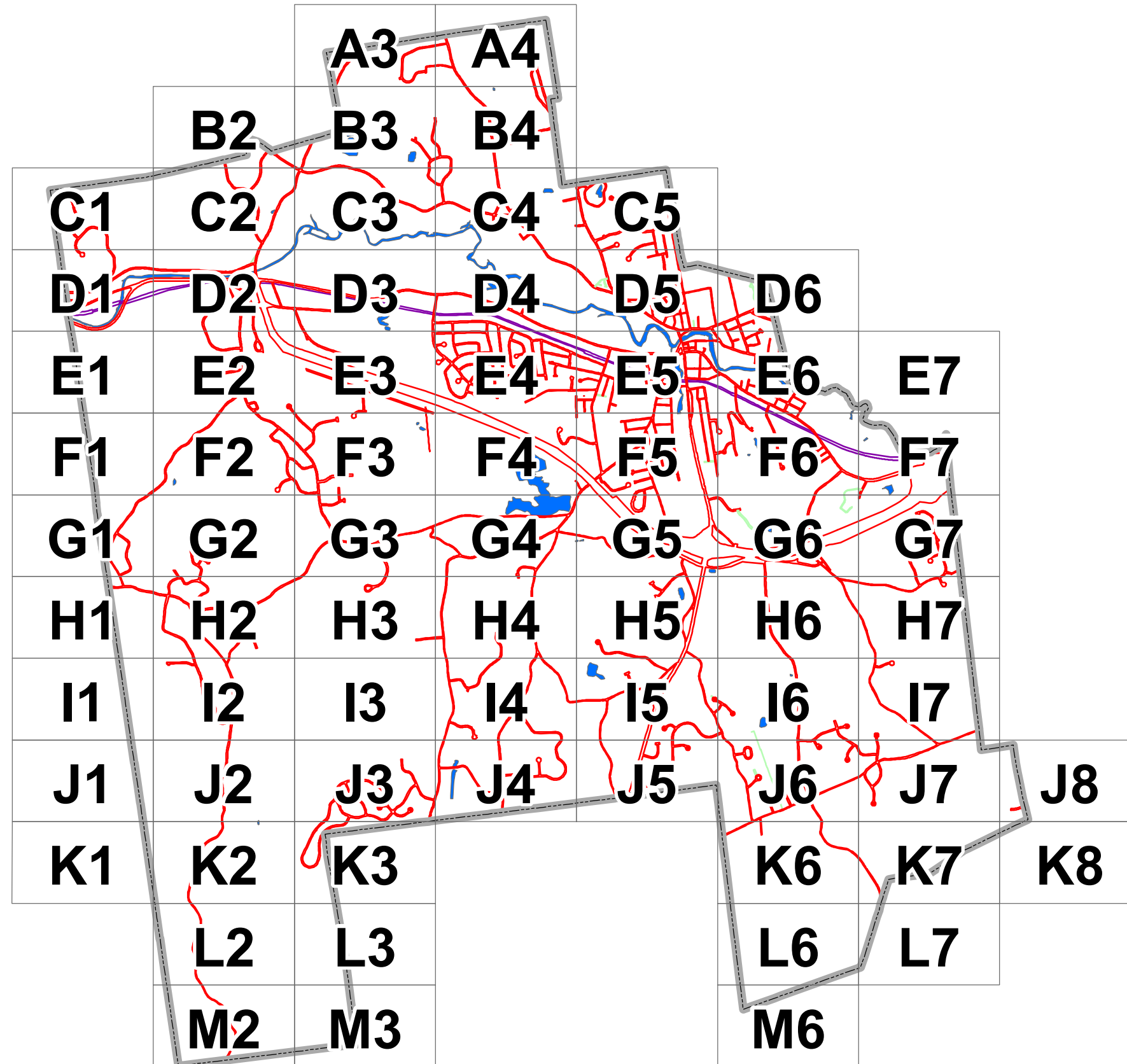
Clinton St	Local Road	E5, E6	Heron Pond Rd	Local Road	F3	Mont Vernon Rd	State Route	A4, B4, C5, D5
Colburn Rd	Local Road	H5, I5, I6, J6	High St	Local Road	E5	Mooreland St	Local Road	F5
Colonial Ct	Private Road	H6	Highland Ave	Local Road	D5	Mossman Rd	Private Road	J8
Columbus Ave	Private Road	E5	Hillsboro Cir	Local Road	G2	Mountain View Ct	Local Road	I6,J6
Comstock Dr	Local Road	I5, I6, J5	Hilltop Dr	Local Road	E6	Mullen Rd	Local Road	H3, H4
Constitution Ct	Private Road	H6	Hitchiner Way	Local Road	D2	Myrtle St	Local Road	D5
Cortland Rd	Local Road	B2, C2	Holden Lane	Local Road	I2	Nashua St (RT 101A)	State Route	E5, E6, F6, F7
Cottage St	Local Road	E5	Hollow Oak Ln	Local Road	D3	Nathaniel Dr	YTBA	G5,G6
Crestwood Ln	Local Road	G7, H7	Holly Ln	Local Road	E4	NH 101	State Route	D1,D2, E3, F4, G5-G7
Crosby St	Local Road	E4, E5	Homestead Cir	Local Road	B3, B4, C3, C4			
			Hutchinson Dr	Private Road	D5			

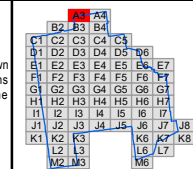
\* YTBA = Roads that have not yet been accepted by the Town. These roads are currently private but will be local once accepted.

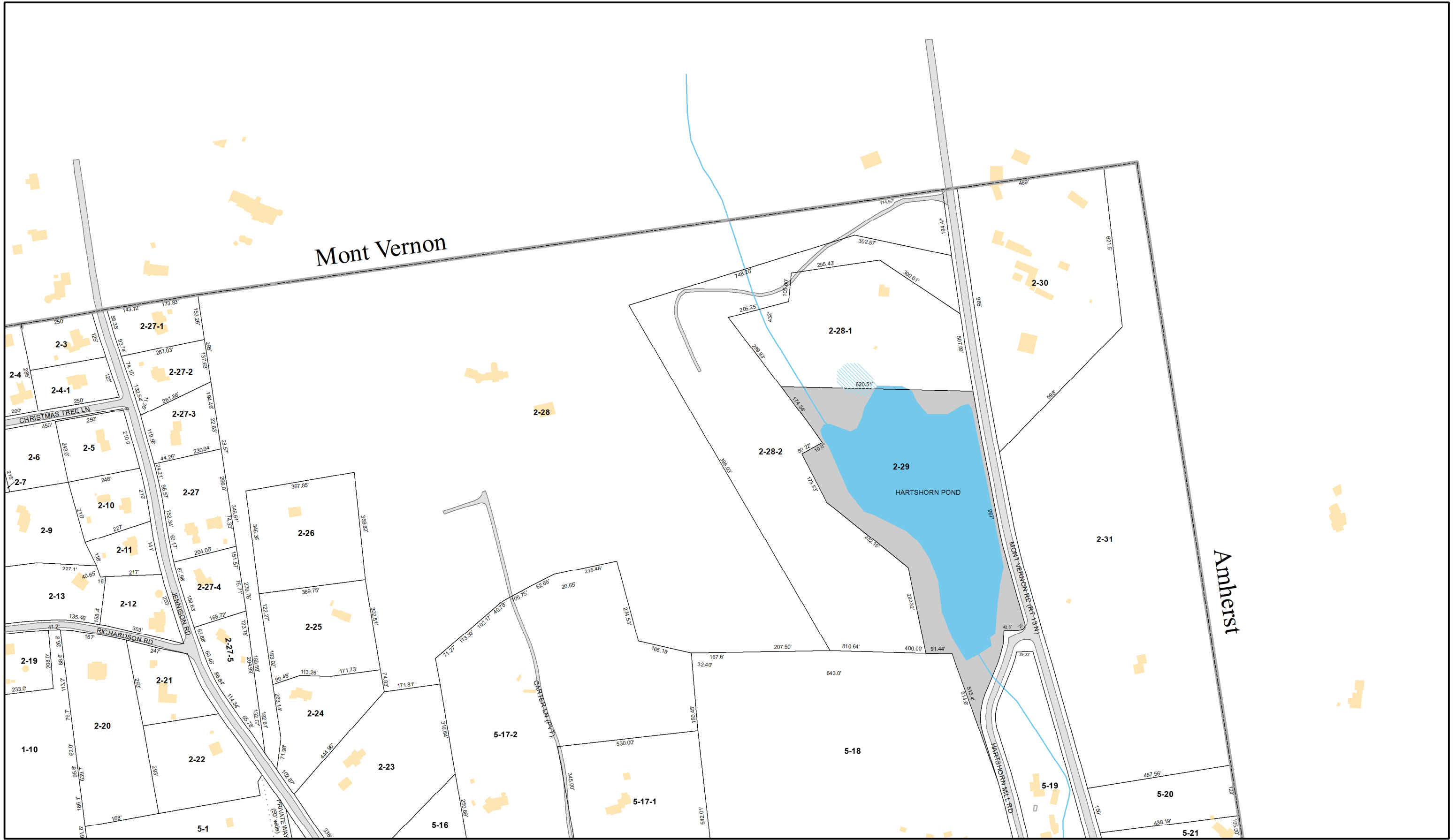


Street Name	Type	Tax Map	Street Name	Type	Tax Map
NH Route 13	State Route	G5, H5, I5, J5	Souhegan St	Local Road	D5, E5
Noons Quarry Rd	Local Road	H4, I4	South St	State Route	E5, F5, G5
North St	Local Road	D6	Spaulding St	Local Road	E4, E5
North River Rd	State Road	B3, C2, C3, C4, D1, D2, D4, D5	Spring St	Local Road	D5
Nye Dr	Private Road	I3, J3	Spruce St	Local Road	E6
Oak St	Local Road	E5, F5	Stable Rd	Local Road	G7, H6, H7
Oakland Dr	Local Road	F5	Stevens Ln	Private Road	C4, C5
Oakwood Cir	Local Road	E6	Stone Ct	Local Road	J6
Oakwood Cir Ext	Local Road	E6	Stonewall Dr	Local Road	H2
Old Brookline Rd	Local Road	G5, H5	Stoneyard Dr	YTBA	G6
Old Wilton Rd	Local Road	D2, D3	Summer St	Local Road	C5, D5
Olive St	Local Road	E6	Sunset Cir	Local Road	D5
Orange St	Local Road	E5	Surrey Ct	Local Road	H7
Orchard St	Local Road	D6	Sycamore Rd	Local Road	E4
Osgood Rd	Local Road	F5, G4, G5, H4, I4, J3, J4	Tamarack Ct	Local Road	E4
Ox Brook Woods Rd	Local Road	G4, H4	Tarry Ln	Local Road	J6
Oxbridge Way	Local Road	E2	Taylor Dr	Local Road	G2, H2
Park St	Local Road	F5	Timber Ridge	Local Road	J3, K3
Patch Hill Ln	Local Road	C5	Tonella Rd	Local Road	E6, F6
Peregrine Way	Local/YTBA	C1	Town Farm Rd	Class VI	G7
Perkins St	Local Road	D5	Trevor Ct	Local Road	H5
Perry Rd	Local Road	D3, E3	Trombly Ter	Local Road	B3
Phelan Rd	Local Road	D2	Trow Ct	Local Road	E6
Phillip's Way	Local Road	F6	Tucker Brook Rd	Local Road	F2
Pine St	Local Road	E5	Twin Elm Dr	Local Road	F5
Pine Valley St	Local Road	D1	Union Sq	State Route	E5
Pleasant St	Local Road	D6, E6	Union St	Local Road	E5, F5, G5
Ponemah Hill Rd	Local Road	F6, G6, H6, H7, I7,	Valhalla Dr	Local Road	D4, E4
Powers St	Local Road	E6, F6	Verona St	Local Road	E5
Prospect St	Local Road	E5, F5, F6	VFW Way	Local Road	D5
Purgatory Rd	Local Road	A3, B3	Vine St	Local Road	E6
Putnam St	Local Road	E5	Vista Way	Private Road	F6
Quarry Circle Dr	Private Road	C5	Walker St	Local Road	E5
Radcliffe Dr	Local Road	D4, E4	Wall St	Local Road	E4
Reserve Way	Private Road	H6	Wallingford Rd	Local Road	J7
Revolution Way	Private Road	H6	Walmsley Cir	Local Road	E2
Richardson Rd	Local Road	A3, A4	Walnut St	Private Road	F5
Ridgefield Dr	Local Road	D4, E4	Webster St	Local Road	E5, F5
Riverlea Rd	Local Road	C4	Wellesley Dr	Local Road	D4, E4
Riverlea Rd Ext	Local Road	C4	West St	Local Road	E5, F5
Riversedge Dr.	Private Road	E6	West Meadow Ct	Local Road	F4, F5
Riverview St	Local Road	E6	Westchester Dr	Local Road	D3, D4, E3, E4
Riverway East	Private Road	D4	Westview Ter	Local Road	D5
Riverway West	Private Road	D4	Wheeler St	Local Road	E6
Rock Ln	Local Road	I5	Whiting Hill Rd	Local Road	C1
Ruonala Rd	Local Road	I5, J5	Whitten Rd	Local Road	E2, F2, F3
Savage Rd	Local Road	D2, E2, F1, F2, G1	Williamsburg Way	Private Road	H6
Scarborough Ln	Local Road	D2, E2	Wildflower Way	Local Road	I7, J7

School St	Local Road	E5	Willow St	Local Road	E5
Serene Cir	Private Road	F6	Wilton Rd	Local Road	D1
Settlement Ln	Local Road	I6, J6, J7	Windsor Dr	Local Road	G2
Shady Ln	Local Road	D5	Wolfer Rd	Private Road	H2, I2
Shepard St	Local Road	E6	Woodhawk Dr	Local Road	J3
Singer Brook Rd	Local Road	B3, B4	Woodward Dr	Local Road	E2
Smith St	Local Road	F5	Wright Rd	Local Road	E4,E5
			Wyman Ln	Local Road	I7
			Yorktown Dr	Private Road	H6
			Young Rd	Local Road	J4







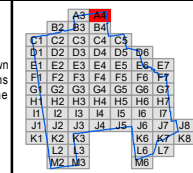
Parcel  
Town Owned Land  
Cemetery  
State

Class VI  
Wetlands  
Water  
Road

Abandoned/Discontinued Rd  
Conservation Easement  
Easement  
Private

# MILFORD, NH

This document has been prepared to show approximate lot location only. Information shown is not to be used for deed descriptions. The Community Development Department maintains a continuing program to identify and correct errors. The Department makes no claims to the validity or reliability, or to any implied uses of this representation.



Date:  
April 2022

1 inch approx. 300 feet



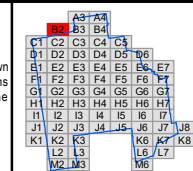
# A4



- |                 |          |                           |
|-----------------|----------|---------------------------|
| Parcel          | Class VI | Abandoned/Discontinued Rd |
| Town Owned Land | Wetlands | Conservation Easement     |
| Cemetery        | Water    | Easement                  |
| State           | Road     | Private                   |

# MILFORD, NH

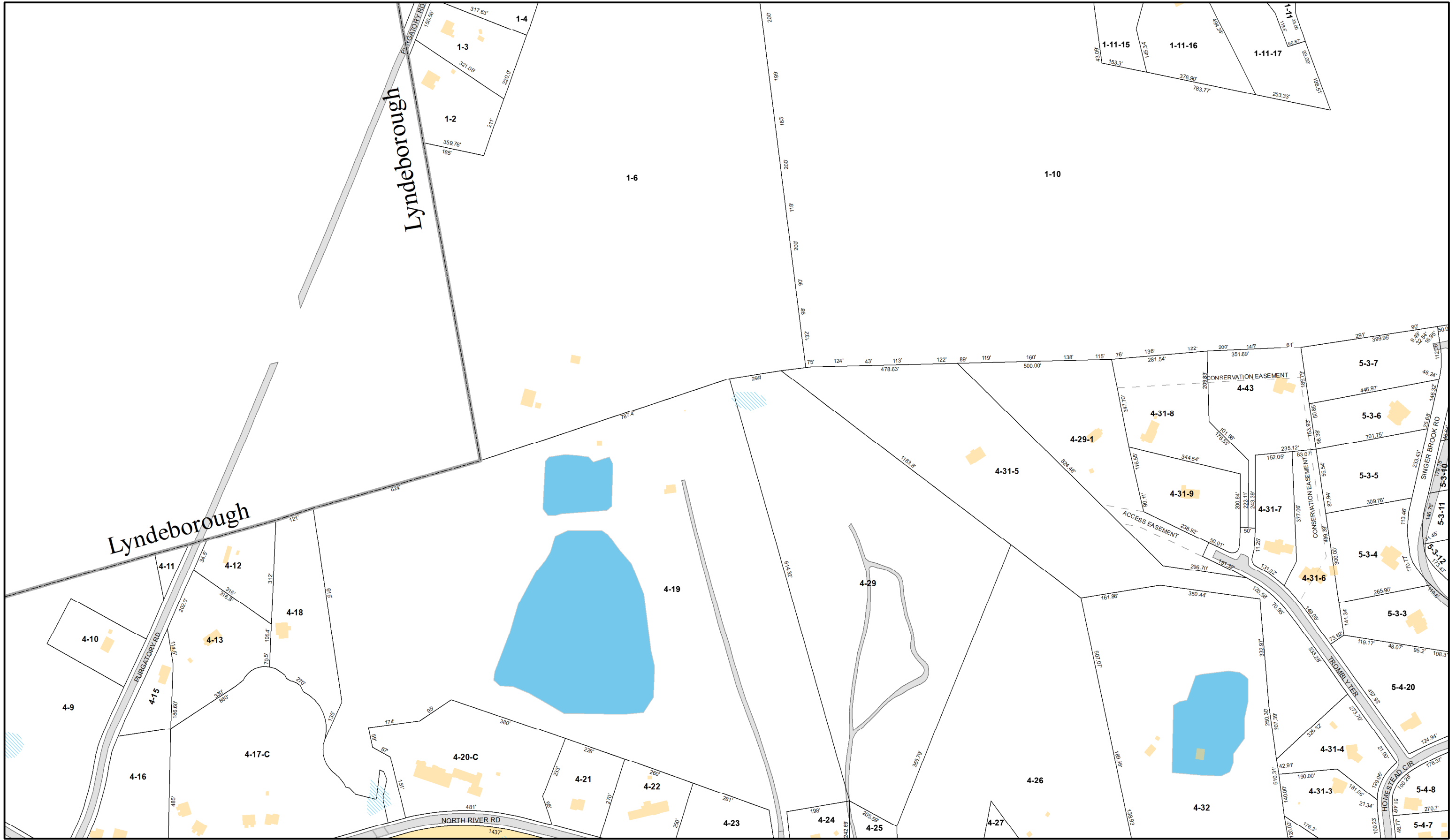
This document has been prepared to show approximate lot location only. Information shown is not to be used for deed descriptions. The Community Development Department maintains a continuing program to identify and correct errors. The Department makes no claims to the validity or reliability, or to any implied uses of this representation.



Date:  
April 2022  
1 inch approx. 300 feet



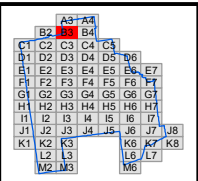
# B2



- Parcel
- Town Owned Land
- Cemetery
- State
- Class VI
- Wetlands
- Water
- Road
- Abandoned/Discontinued Rd
- Conservation Easement
- Easement
- Private

# MILFORD, NH

This document has been prepared to show approximate lot location only. Information shown is not to be used for deed descriptions. The Community Development Department maintains a continuing program to identify and correct errors. The Department makes no claims to the validity or reliability, or to any implied uses of this representation.



Date:  
**April 2022**  
1 inch approx. 300 feet



## B3

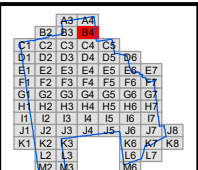




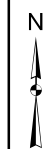
- Parcel
- Town Owned Land
- Cemetery
- State
- Class VI
- Wetlands
- Water
- Road
- Abandoned/Discontinued Rd
- Conservation Easement
- Easement
- Private

# MILFORD, NH

This document has been prepared to show approximate lot location only. Information shown is not to be used for deed descriptions. The Community Development Department maintains a continuing program to identify and correct errors. The Department makes no claims to the validity or reliability, or to any implied uses of this representation.



Date:  
**April 2022**  
1 inch approx. 300 feet



## B4

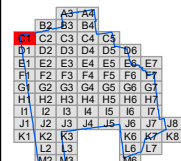




- Parcel
- Town Owned Land
- Cemetery
- State
- Class VI
- Wetlands
- Water
- Road
- Abandoned/Discontinued Rd
- Conservation Easement
- Easement
- Private

# MILFORD, NH

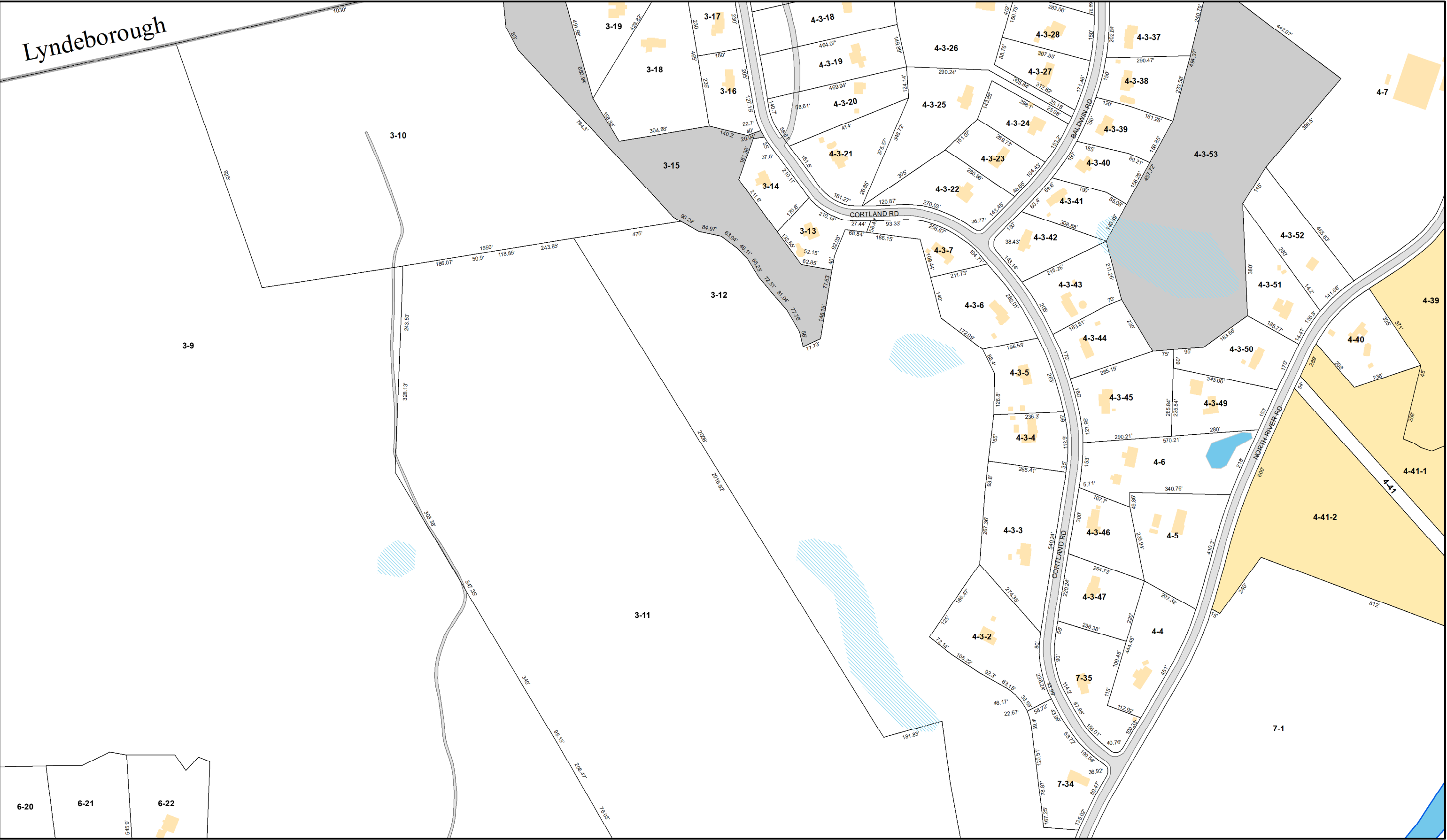
This document has been prepared to show approximate lot location only. Information shown is not to be used for deed descriptions. The Community Development Department maintains a continuing program to identify and correct errors. The Department makes no claims to the validity or reliability, or to any implied uses of this representation.

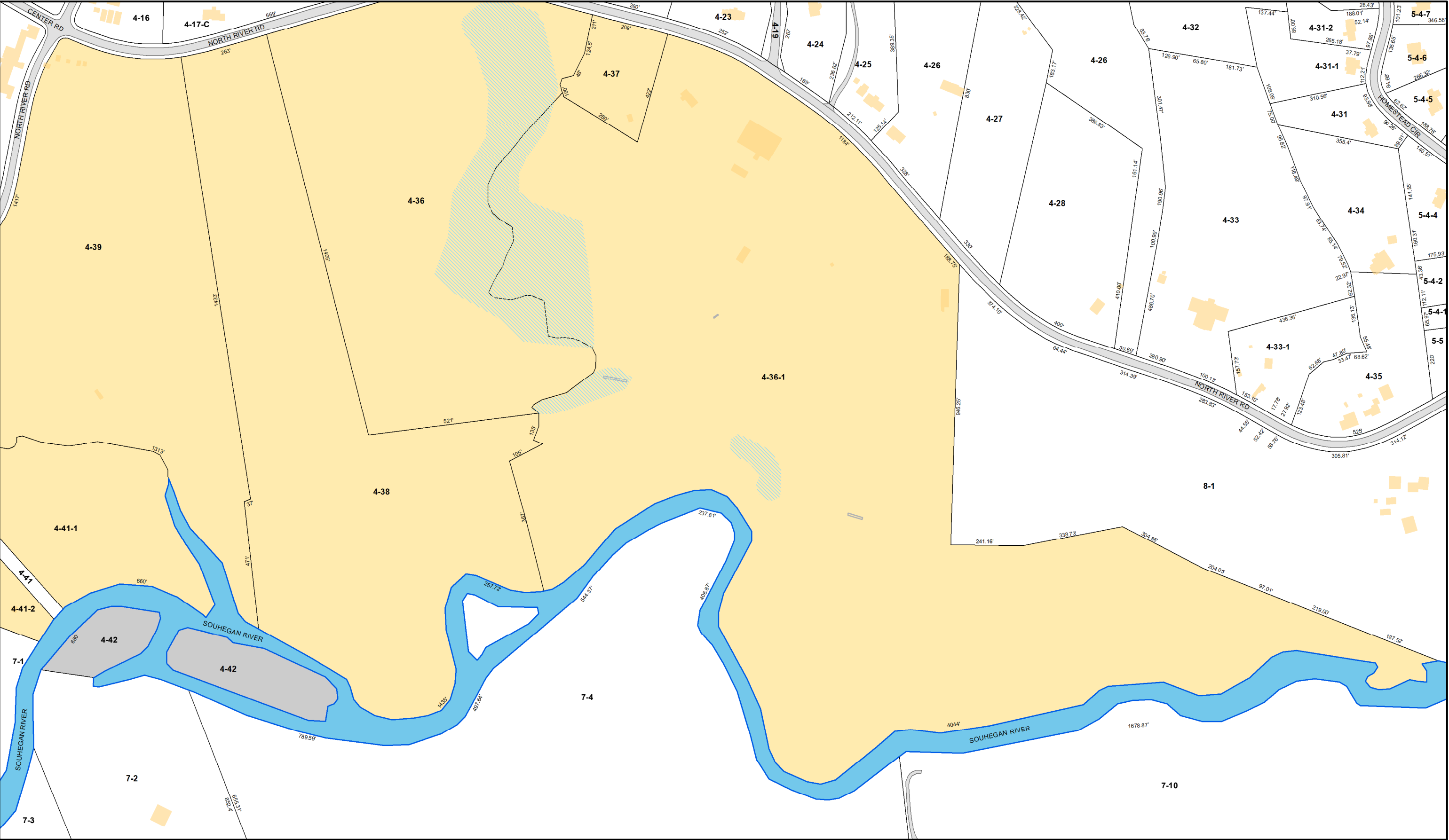


Date:  
April 2022  
1 inch approx. 300 feet

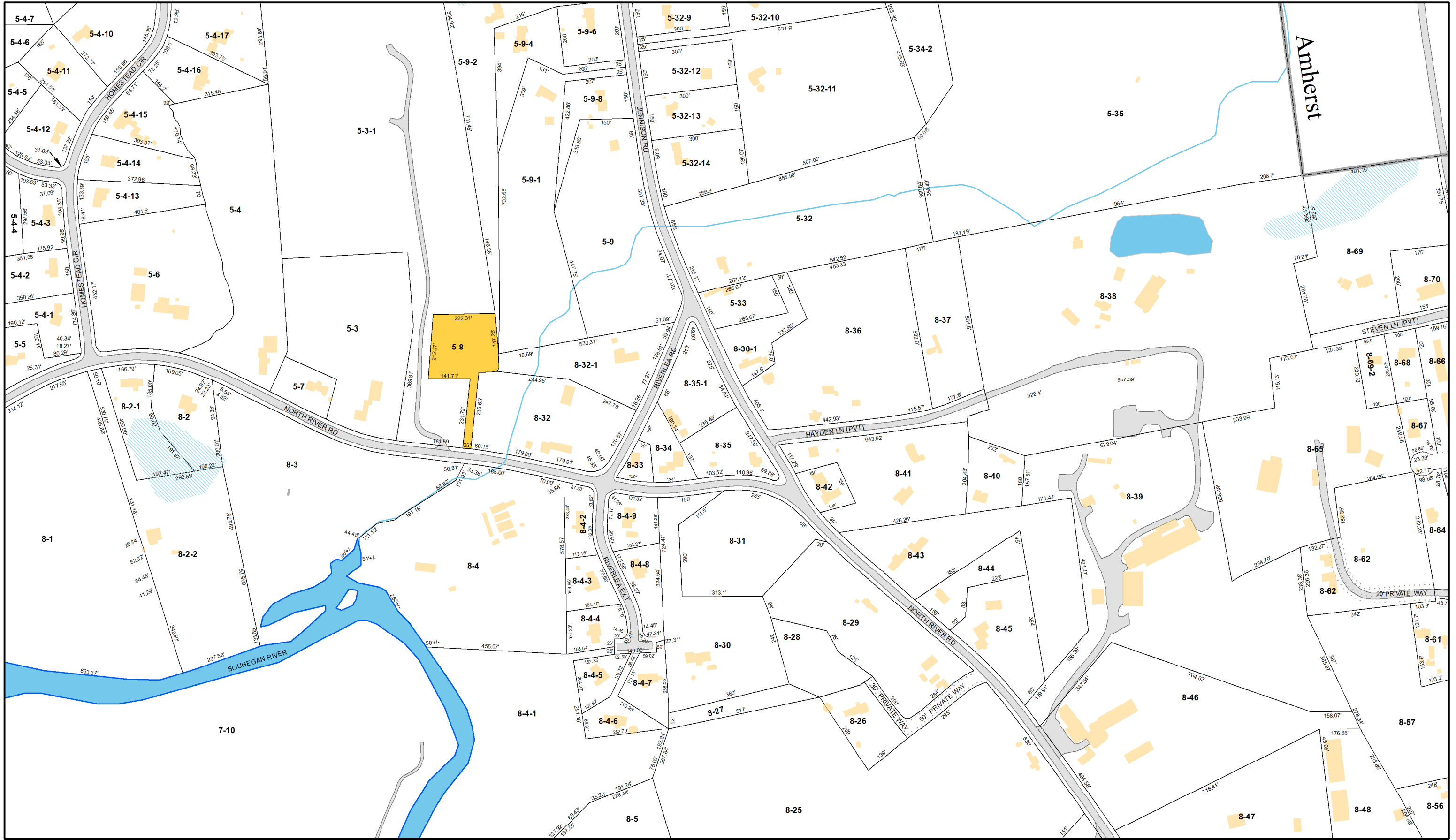


# C1










# MILFORD, NH

This document has been prepared to show approximate lot location only. Information shown is not to be used for deed descriptions. The Community Development Department maintains a continuing program to identify and correct errors. The Department makes no claims to the validity or reliability, or to any implied uses of this representation.

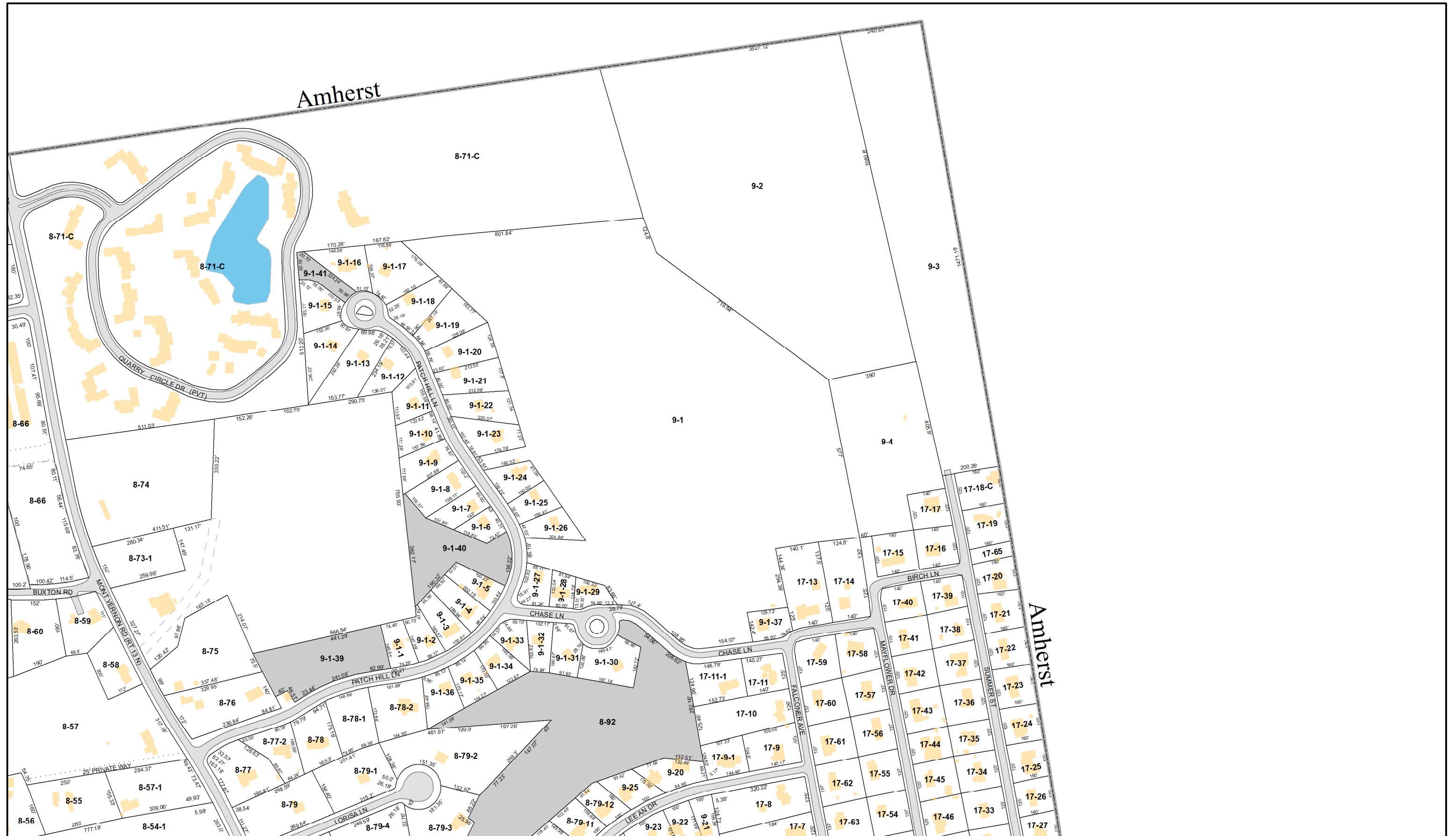


Date:  
April 2022

1 inch approx. 300 feet



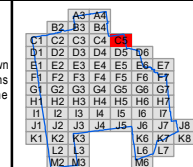
# C4



- |   |                 |   |          |   |                           |
|---|-----------------|---|----------|---|---------------------------|
|  | Parcel          |  | Class VI |  | Abandoned/Discontinued Rd |
|  | Town Owned Land |  | Wetlands |  | Conservation Easement     |
|  | Cemetery        |  | Water    |  | Easement                  |
|  | State           |  | Road     |  | Private                   |

# MILFORD, NH

This document has been prepared to show approximate lot location only. Information shown is not to be used for deed descriptions. The Community Development Department maintains a continuing program to identify and correct errors. The Department makes no claims to the validity or reliability, or to any implied uses of this representation.



**Date:**  
**April 2022**

1 inch approx. 300 feet



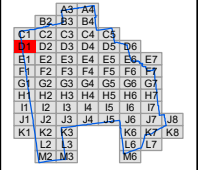
# C5



- |                 |          |                           |
|-----------------|----------|---------------------------|
| Parcel          | Class VI | Abandoned/Discontinued Rd |
| Town Owned Land | Wetlands | Conservation Easement     |
| Cemetery        | Water    | Easement                  |
| State           | Road     | Private                   |

# MILFORD, NH

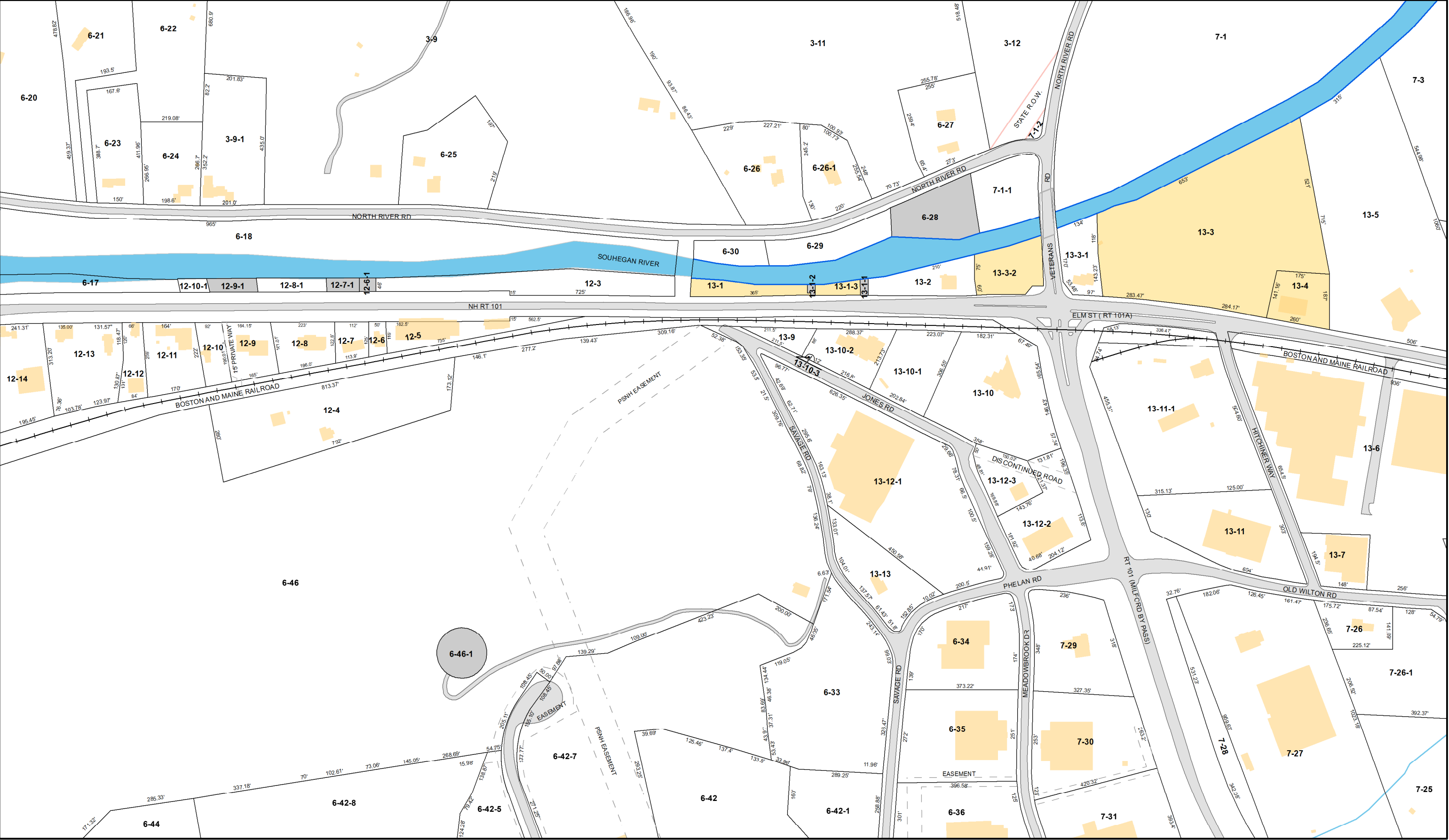
This document has been prepared to show approximate lot location only. Information shown is not to be used for deed descriptions. The Community Development Department maintains a continuing program to identify and correct errors. The Department makes no claims to the validity or reliability, or to any implied uses of this representation.



Date:  
**April 2022**  
1 inch approx. 300 feet

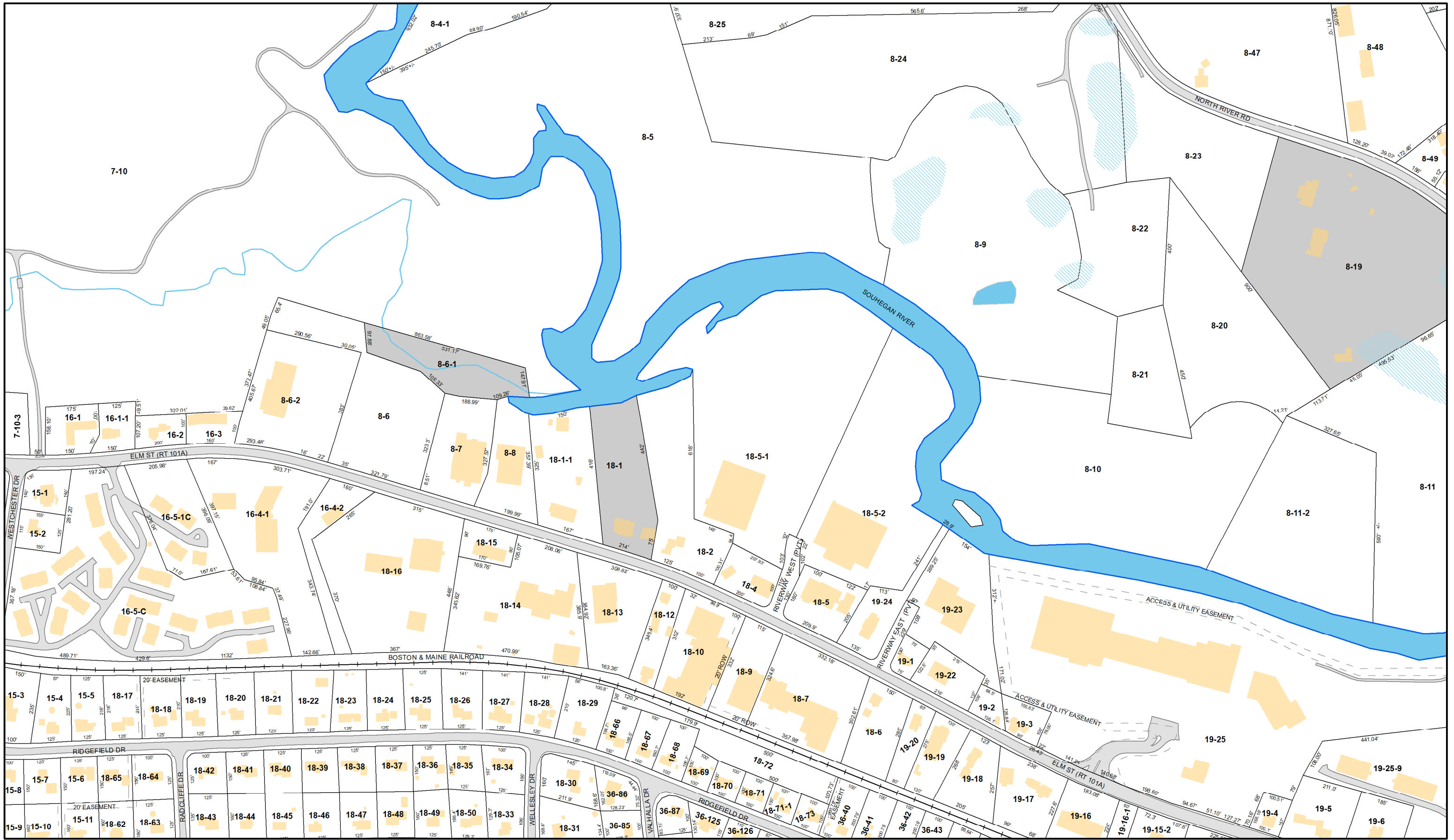


















REVISED & REPRINTED BY  
**CAI Technologies**  
Precision Mapping. Geospatial Solutions.

11 Pleasant Street, Littleton, NH 03561  
800.322.4540 - www.cai-tech.com



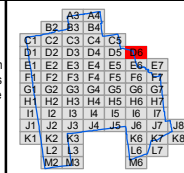
Parcel  
Town Owned Land  
Cemetery  
State

Class VI  
Wetlands  
Water  
Road

Abandoned/Discontinued Rd  
Conservation Easement  
Easement  
Private

# MILFORD, NH

This document has been prepared to show approximate lot location only. Information shown is not to be used for deed descriptions. The Community Development Department maintains a continuing program to identify and correct errors. The Department makes no claims to the validity or reliability, or to any implied uses of this representation.



Date:  
April 2022

1 inch approx. 300 feet



# D6



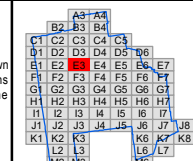




- |   |                 |   |          |   |                           |
|---|-----------------|---|----------|---|---------------------------|
|  | Parcel          |  | Class VI |  | Abandoned/Discontinued Rd |
|  | Town Owned Land |  | Wetlands |  | Conservation Easement     |
|  | Cemetery        |  | Water    |  | Easement                  |
|  | State           |  | Road     |  | Private                   |

# MILFORD, NH

This document has been prepared to show approximate lot location only. Information shown is not to be used for deed descriptions. The Community Development Department maintains a continuing program to identify and correct errors. The Department makes no claims to the validity or reliability, or to any implied uses of this representation.



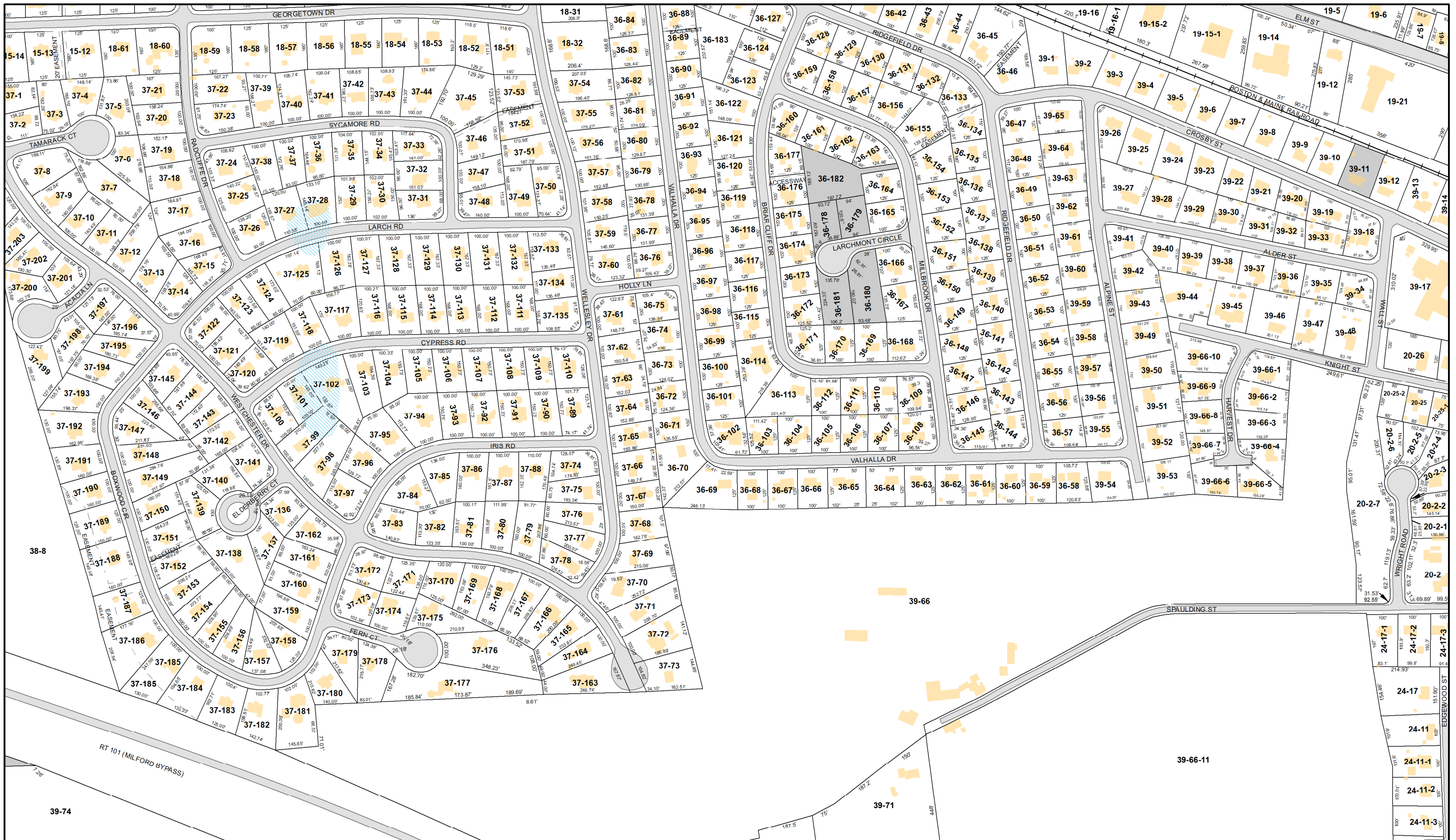
**Date:**  
**April 2022**

1 inch approx. 300 feet

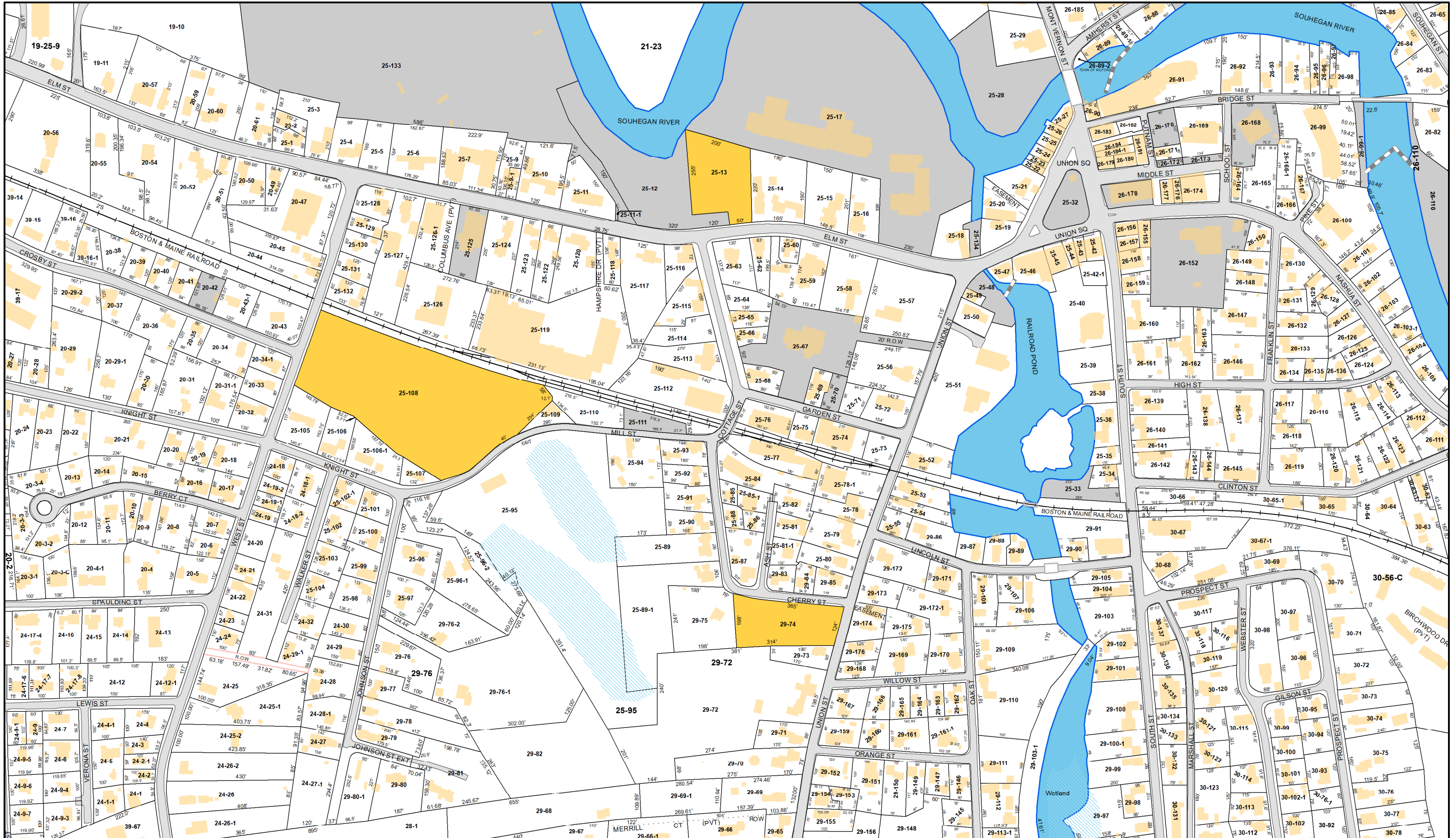


# E3



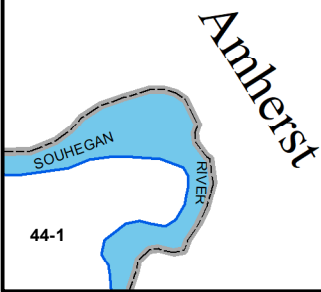




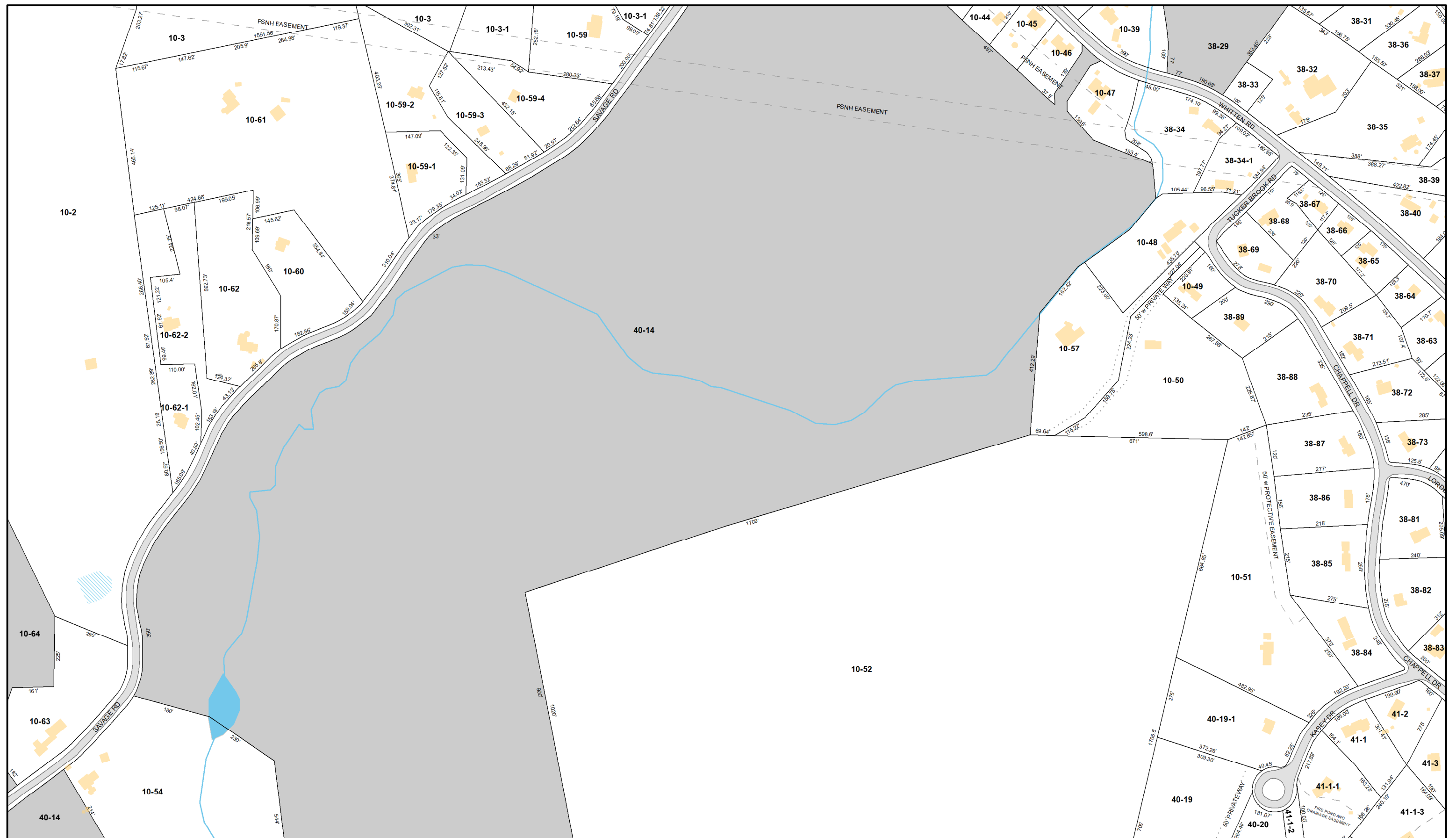








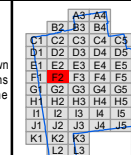




- |   |                 |   |          |   |                           |
|---|-----------------|---|----------|---|---------------------------|
|  | Parcel          |  | Class VI |  | Abandoned/Discontinued Rd |
|  | Town Owned Land |  | Wetlands |  | Conservation Easement     |
|  | Cemetery        |  | Water    |  | Easement                  |
|  | State           |  | Road     |  | Private                   |

# MILFORD, NH

This document has been prepared to show approximate lot location only. Information shown is not to be used for deed descriptions. The Community Development Department maintains a continuing program to identify and correct errors. The Department makes no claims to the validity or reliability, or to any implied uses of this representation.



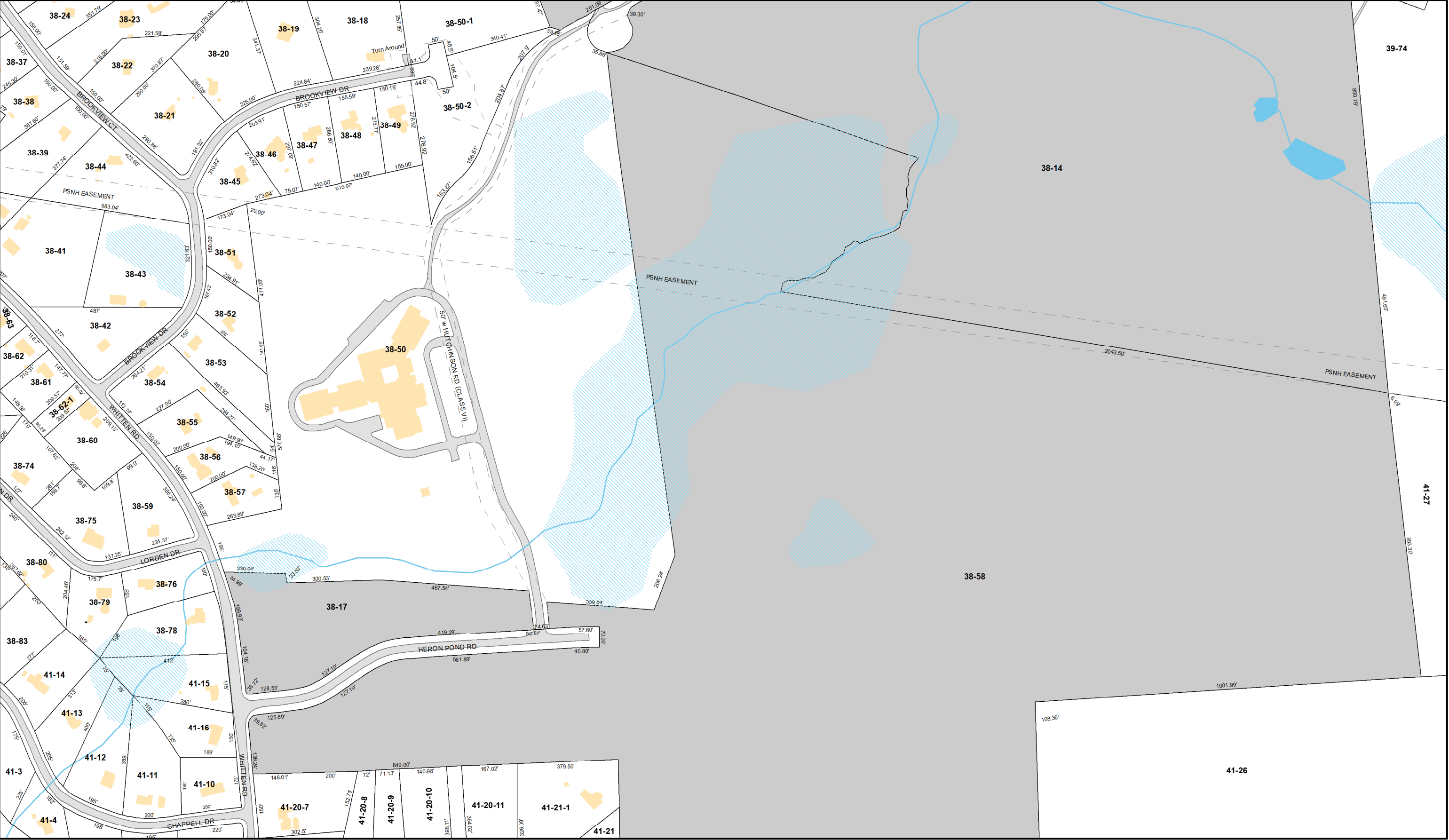
**Date:**  
**April 2022**

1 inch approx. 300 feet



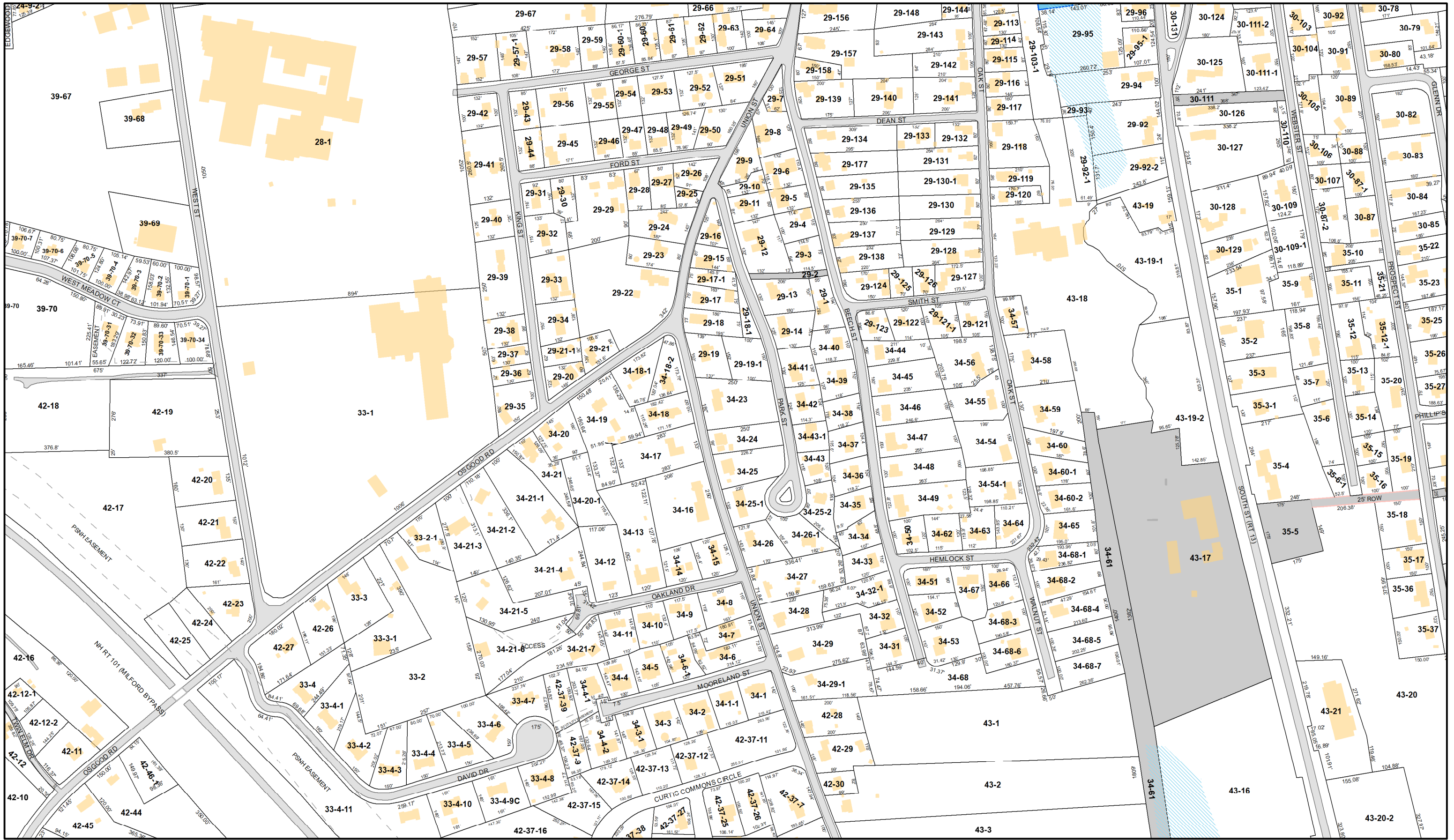
## F2











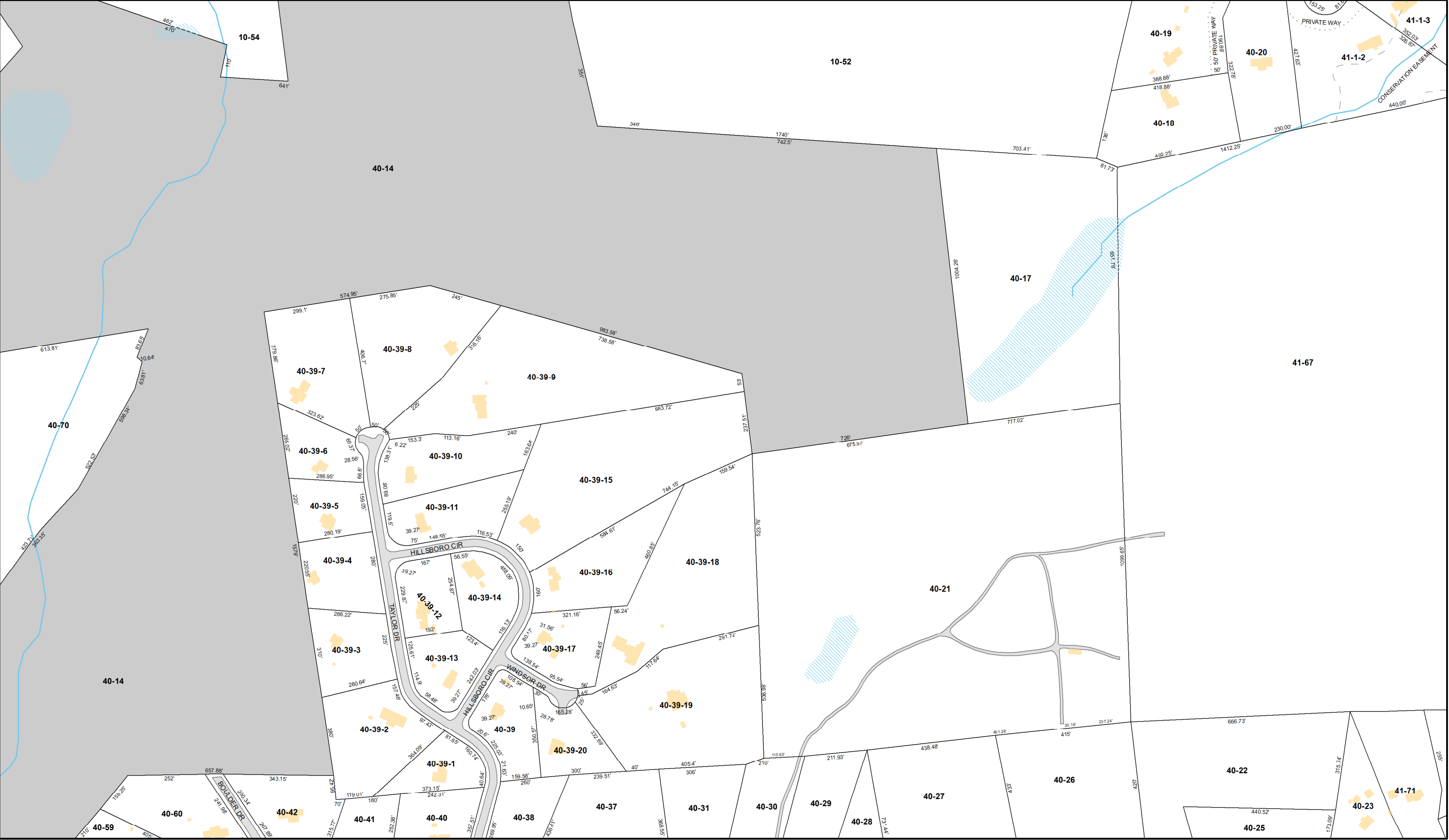


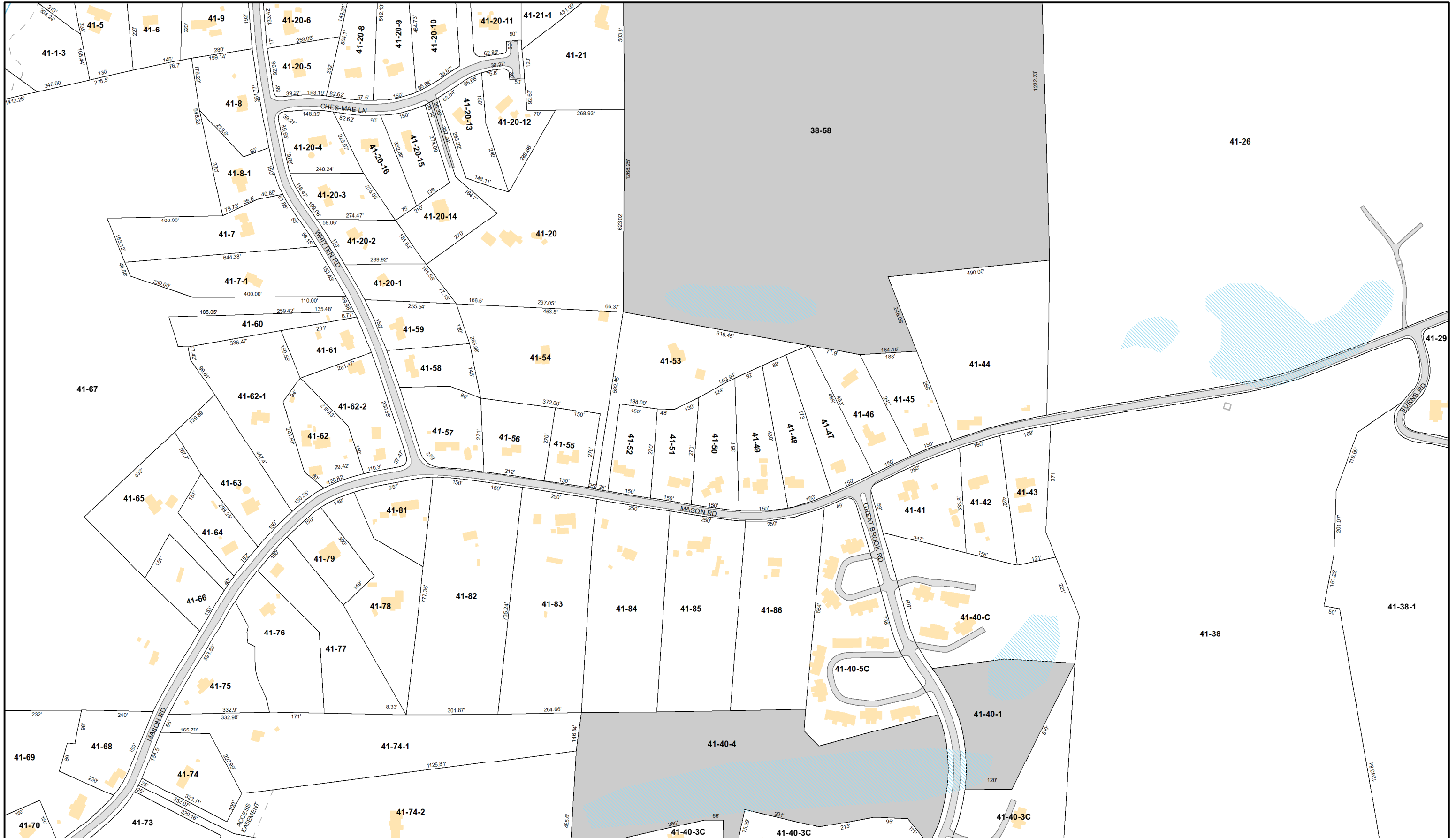












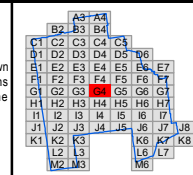




- |   |                 |   |          |   |                           |
|---|-----------------|---|----------|---|---------------------------|
|  | Parcel          |  | Class VI |  | Abandoned/Discontinued Rd |
|  | Town Owned Land |  | Wetlands |  | Conservation Easement     |
|  | Cemetery        |  | Water    |  | Easement                  |
|  | State           |  | Road     |  | Private                   |

# MILFORD, NH

This document has been prepared to show approximate lot location only. Information shown is not to be used for deed descriptions. The Community Development Department maintains a continuing program to identify and correct errors. The Department makes no claims to the validity or reliability, or to any implied uses of this representation.

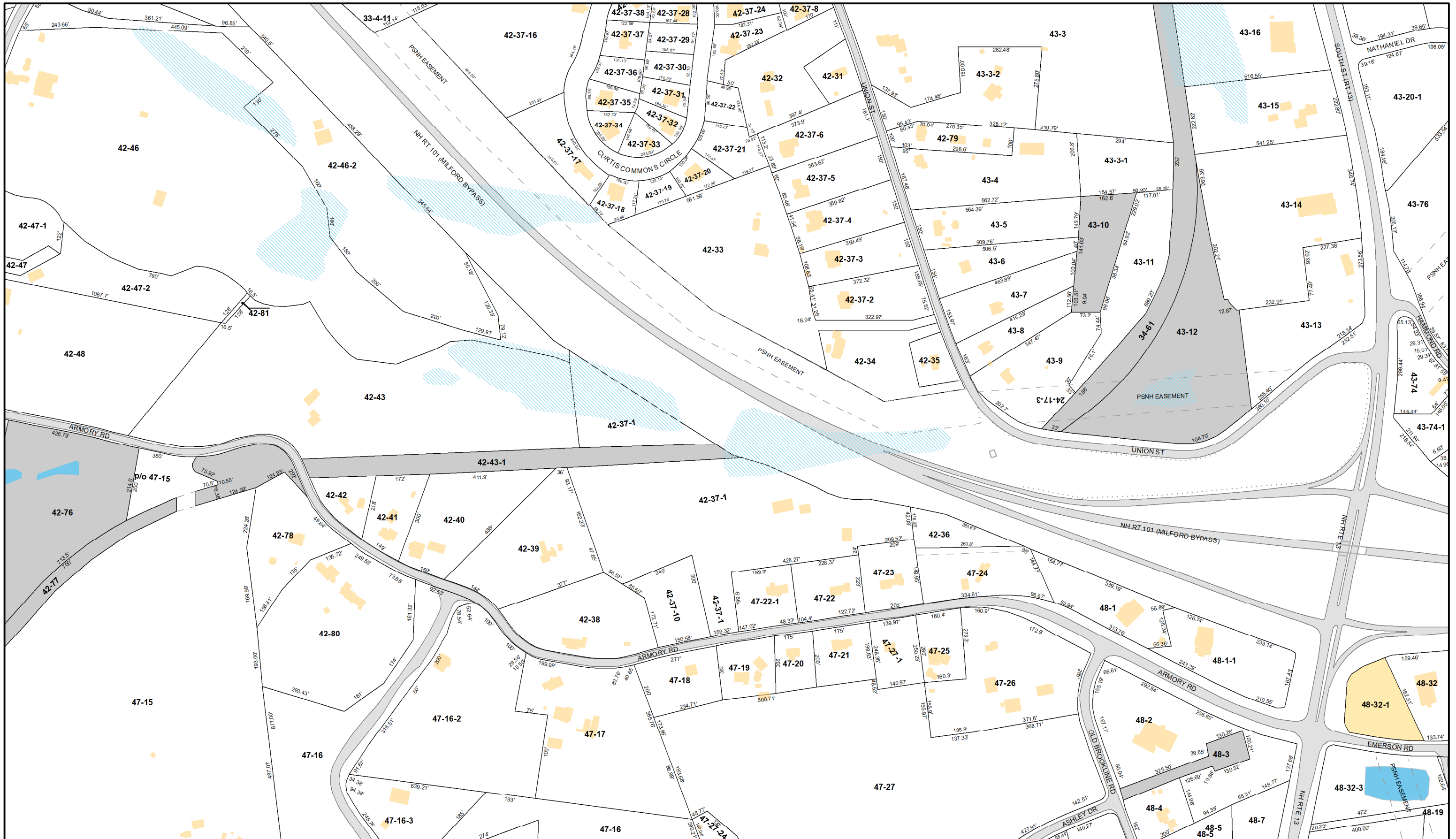


**Date:**  
**April 2022**

1 inch approx. 300 feet



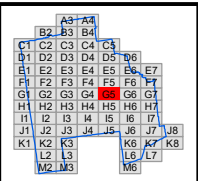
# G4



- Parcel
- Town Owned Land
- Cemetery
- State
- Class VI
- Wetlands
- Water
- Road
- Abandoned/Discontinued Rd
- Conservation Easement
- Easement
- Private

# MILFORD, NH

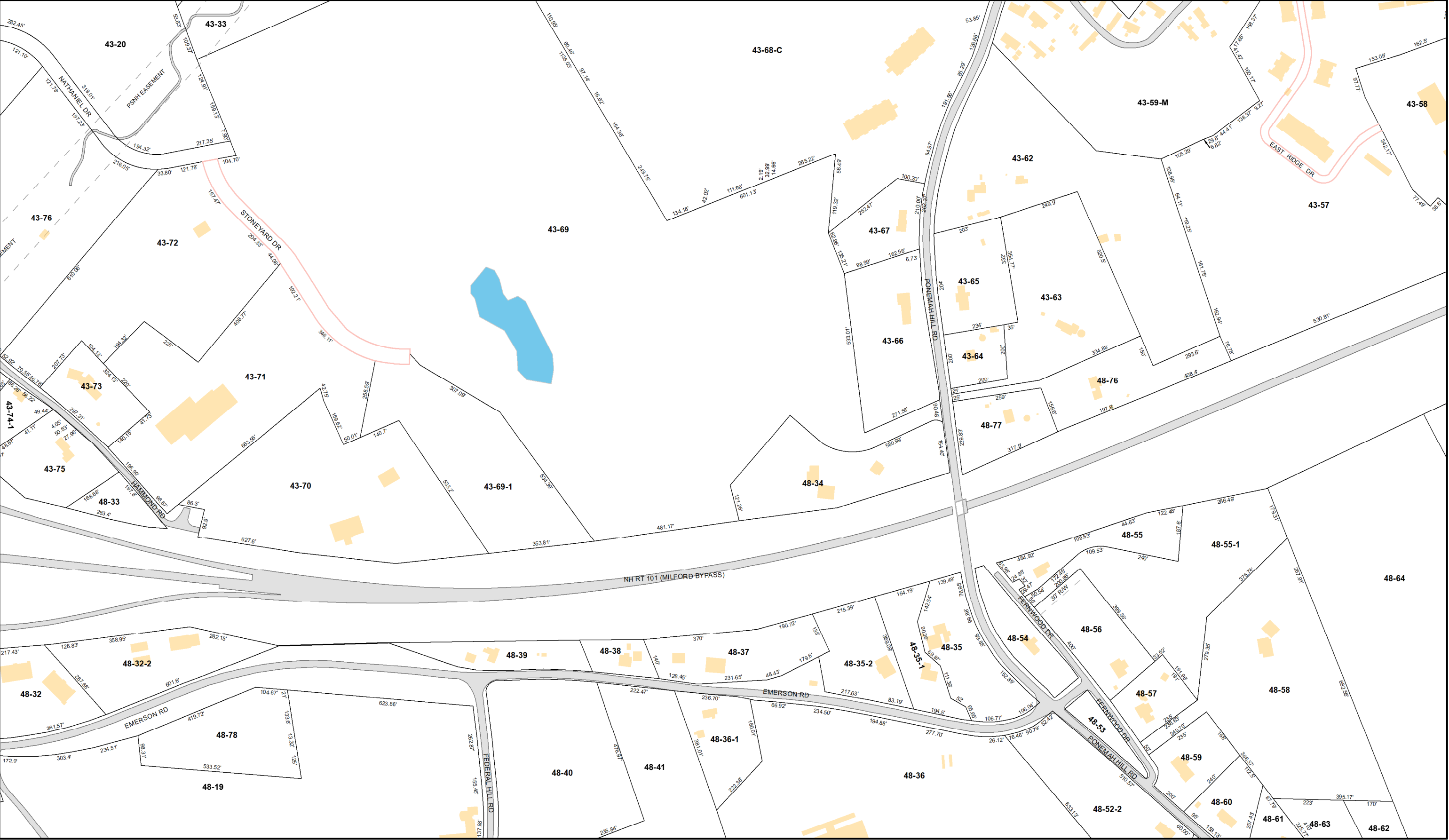
This document has been prepared to show approximate lot location only. Information shown is not to be used for deed descriptions. The Community Development Department maintains a continuing program to identify and correct errors. The Department makes no claims to the validity or reliability, or to any implied uses of this representation.



Date:  
April 2022  
1 inch approx. 300 feet



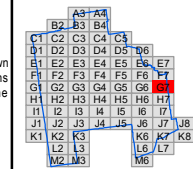






# MILFORD, NH

This document has been prepared to show approximate lot location only. Information shown is not to be used for deed descriptions. The Community Development Department maintains a continuing program to identify and correct errors. The Department makes no claims to the validity or reliability, or to any implied uses of this representation.



Date:  
April 2022  
1 inch approx. 300 feet

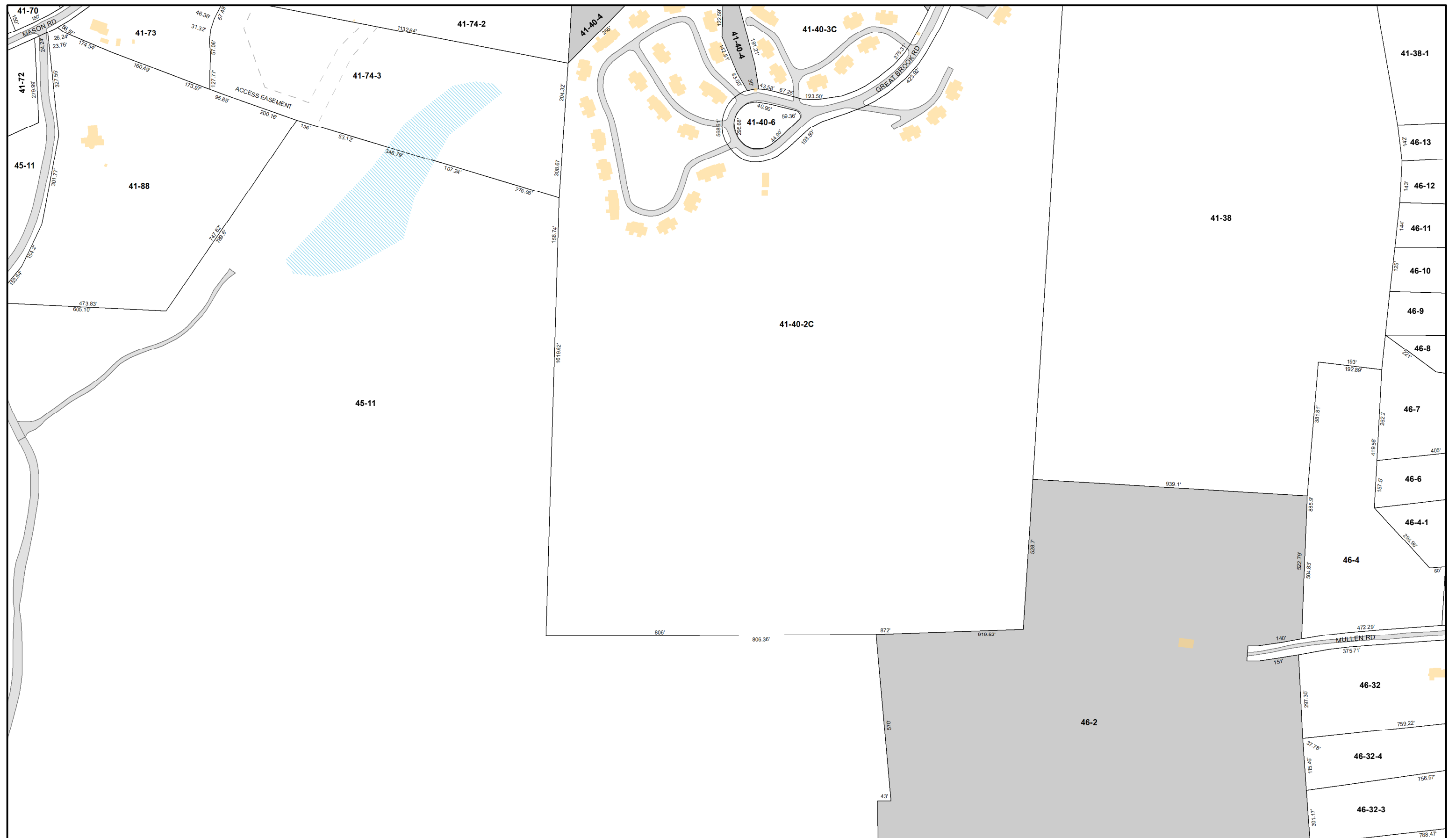


# G7





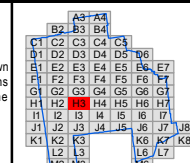




- |   |  |   |
|---|--|---|
|  Parcel          |  Class VI |  Abandoned/Discontinued Rd |
|  Town Owned Land |  Wetlands |  Conservation Easement     |
|  Cemetery        |  Water    |  Easement                  |
|  State           |  Road     |  Private                   |

# MILFORD, NH

This document has been prepared to show approximate lot location only. Information shown is not to be used for deed descriptions. The Community Development Department maintains a continuing program to identify and correct errors. The Department makes no claims to the validity or reliability, or to any implied uses of this representation.



**Date:**  
**April 2022**

1 inch approx. 300 feet

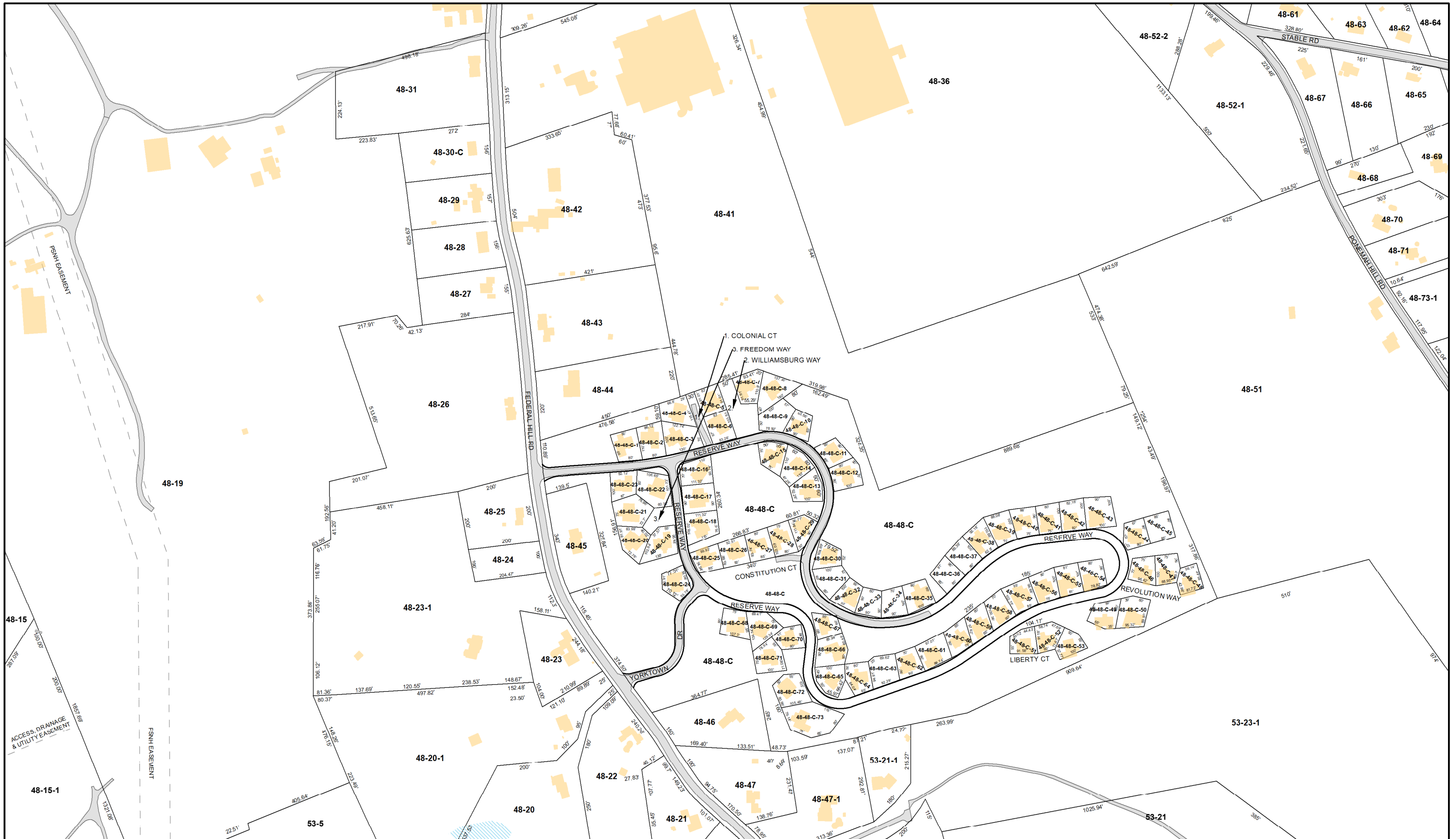


### H3









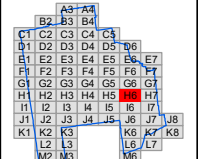
REVISED & REPRINTED BY  
**CAI Technologies**  
Precision Mapping. Geospatial Solutions.  
11 Pleasant Street, Littleton, NH 03561  
800.322.4540 - www.cai-tech.com



- Parcel
- Town Owned Land
- Cemetery
- State
- Class VI
- Wetlands
- Water
- Road
- Abandoned/Discontinued Rd
- Conservation Easement
- Easement
- Private

# MILFORD, NH

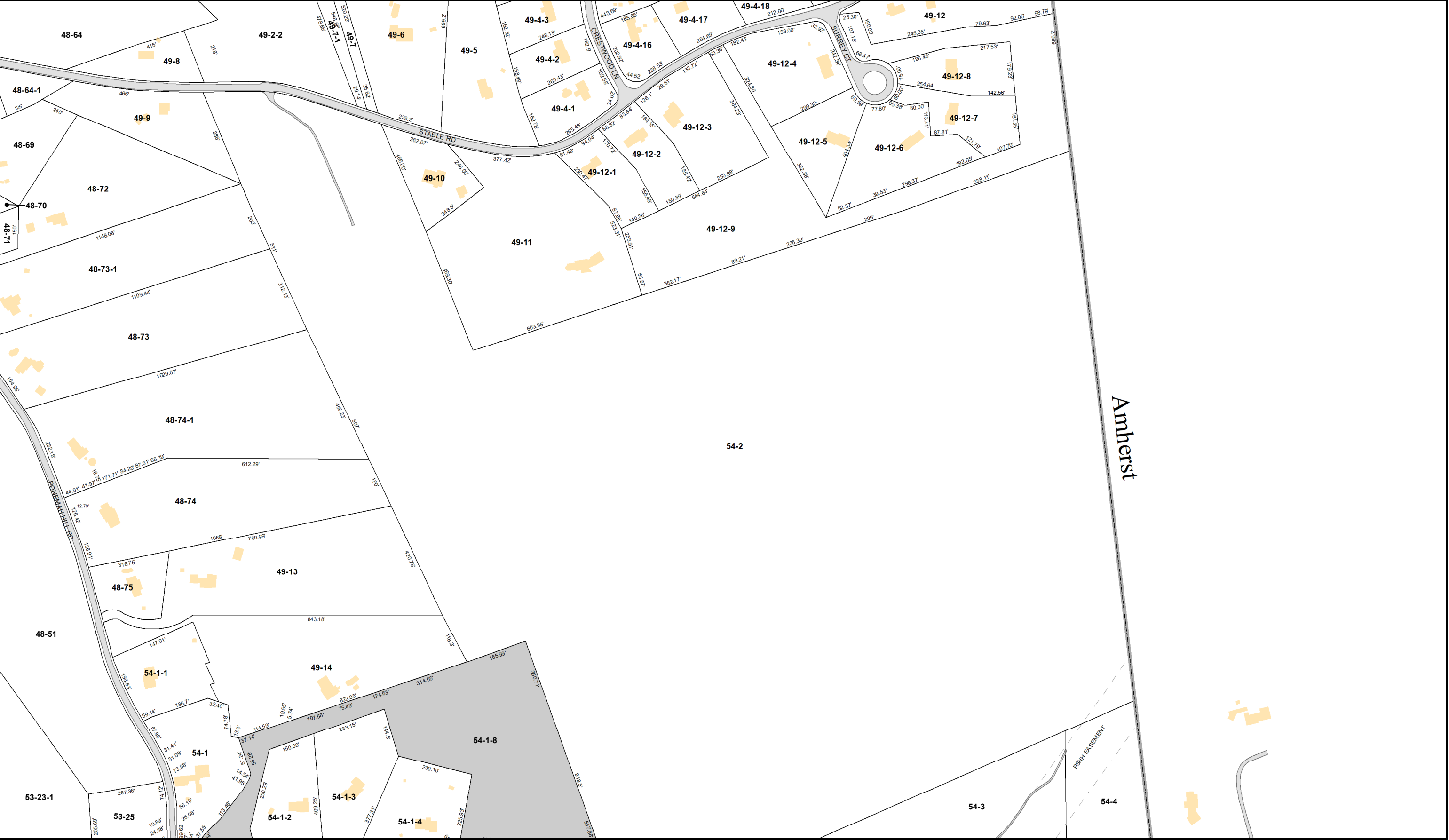
This document has been prepared to show approximate lot location only. Information shown is not to be used for deed descriptions. The Community Development Department maintains a continuing program to identify and correct errors. The Department makes no claims to the validity or reliability, or to any implied uses of this representation.




Date:  
April 2022  
1 inch approx. 300 feet









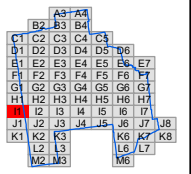
- Parcel
- Town Owned Land
- Cemetery
- State

- Class VI
- Wetlands
- Water
- Road

- Abandoned/Discontinued Rd
- Conservation Easement
- Easement
- Private

# MILFORD, NH

This document has been prepared to show approximate lot location only. Information shown is not to be used for deed descriptions. The Community Development Department maintains a continuing program to identify and correct errors. The Department makes no claims to the validity or reliability, or to any implied uses of this representation.



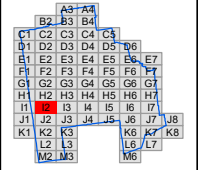
Date:  
**April 2022**  
1 inch approx. 300 feet





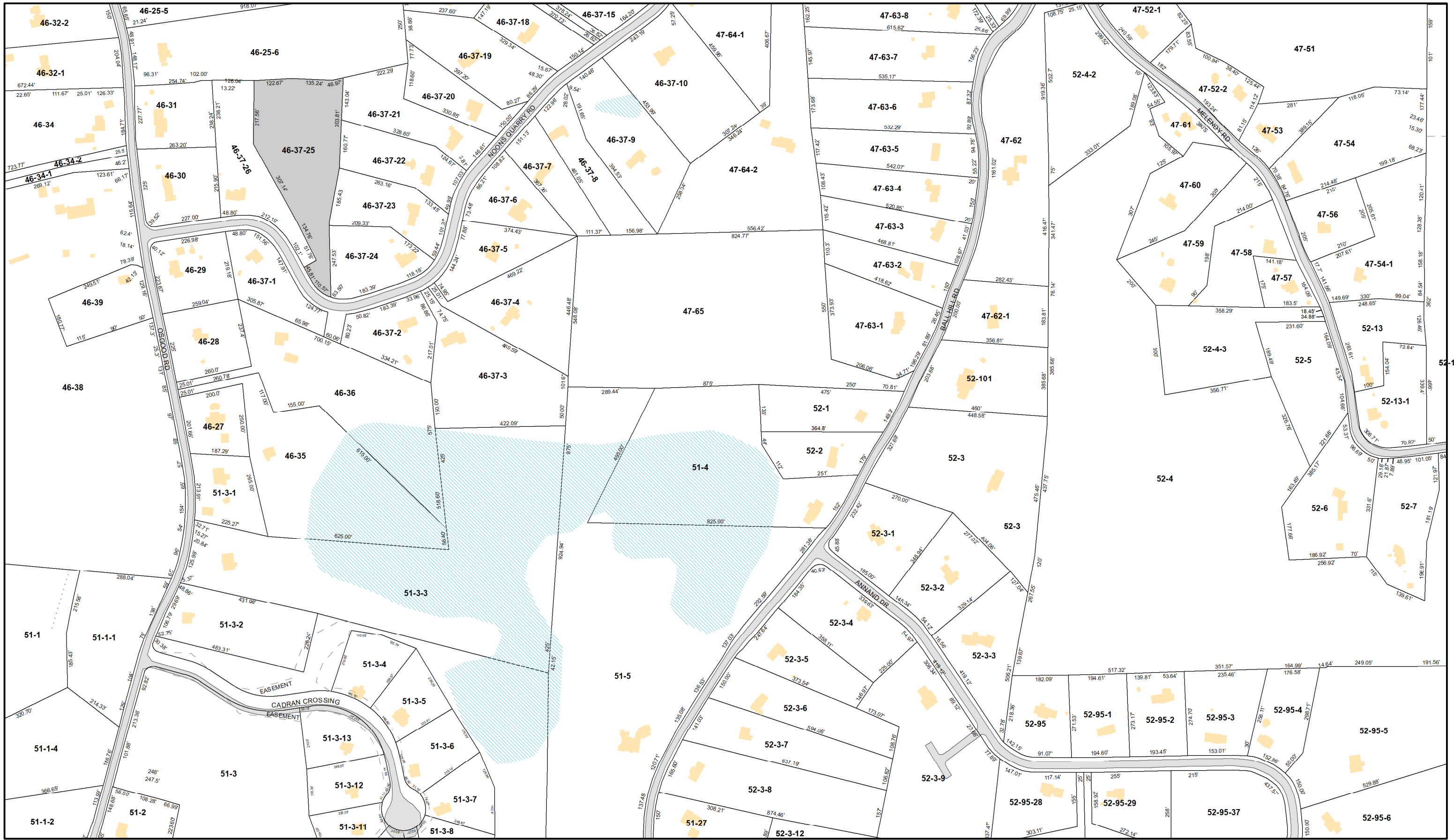
# MILFORD, NH

This document has been prepared to show approximate lot location only. Information shown is not to be used for deed descriptions. The Community Development Department maintains a continuing program to identify and correct errors. The Department makes no claims to the validity or reliability, or to any implied uses of this representation.

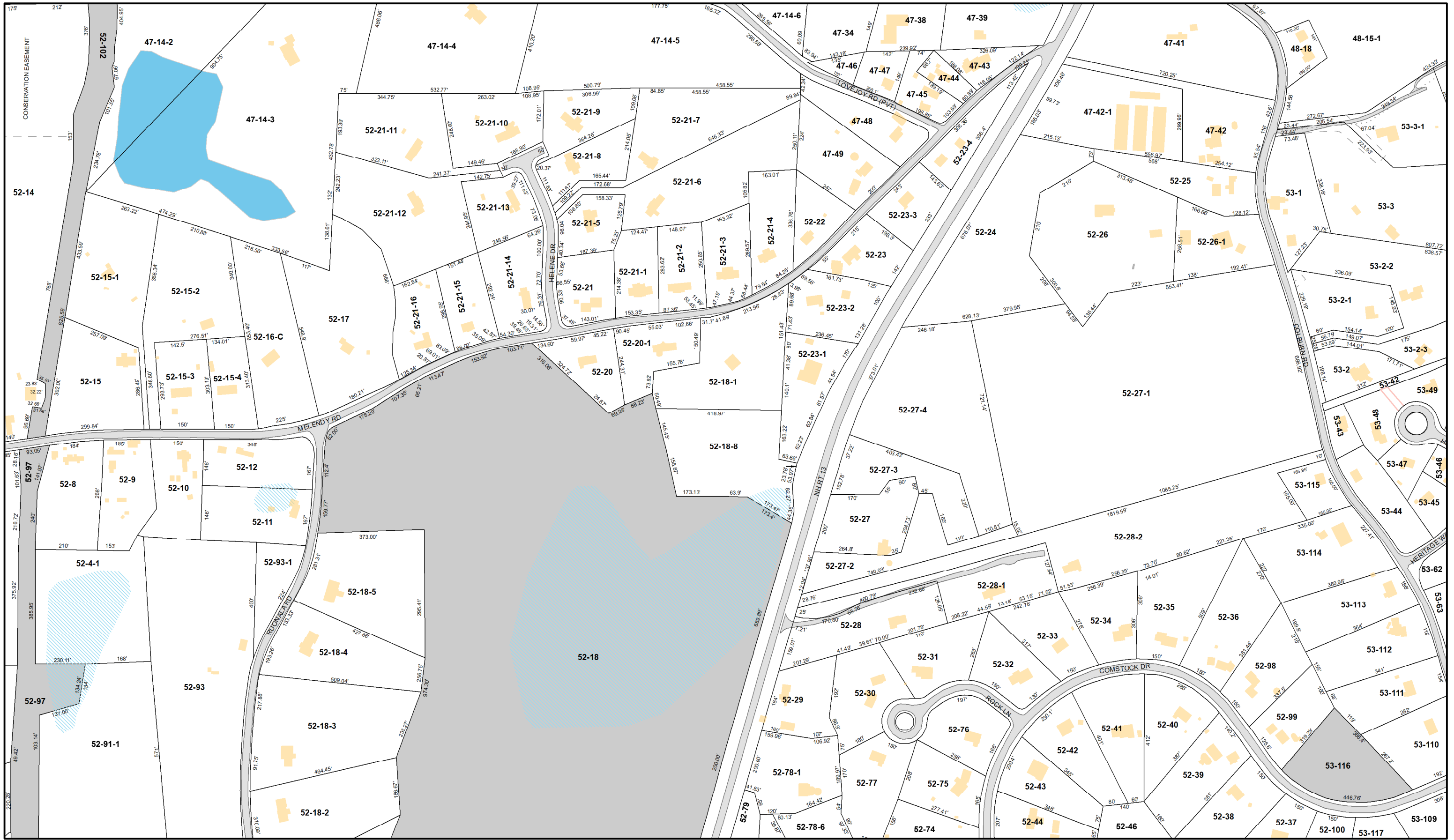






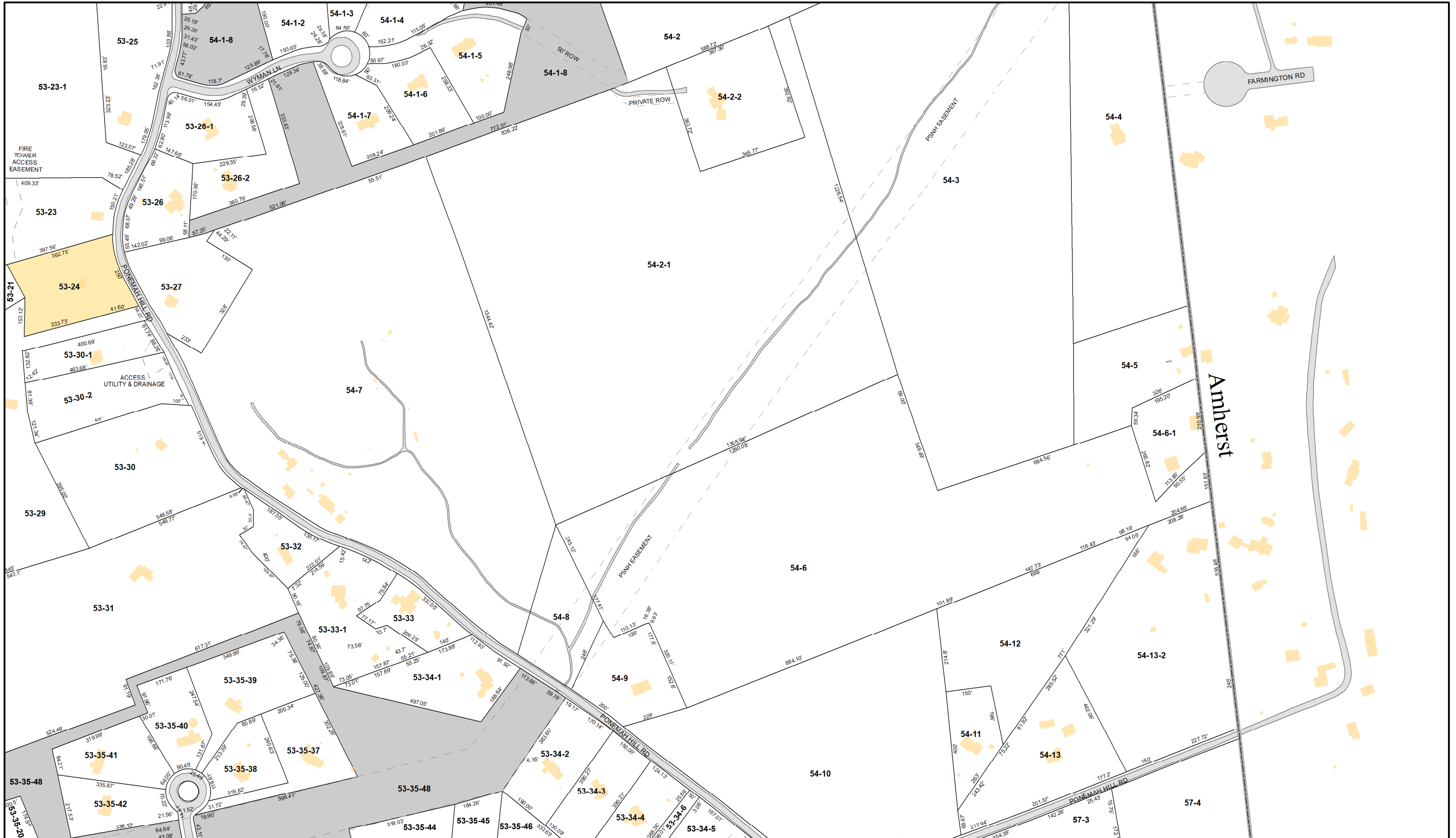








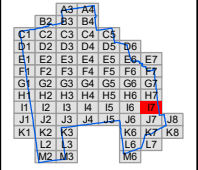





- Parcel
- Town Owned Land
- Cemetery
- State
- Class VI
- Wetlands
- Water
- Road
- Abandoned/Discontinued Rd
- Conservation Easement
- Easement
- Private

# MILFORD, NH

This document has been prepared to show approximate lot location only. Information shown is not to be used for deed descriptions. The Community Development Department maintains a continuing program to identify and correct errors. The Department makes no claims to the validity or reliability, or to any implied uses of this representation.



Date:  
April 2022  
1 inch approx. 300 feet



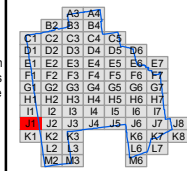
- Parcel
- Town Owned Land
- Cemetery
- State

- Class VI
- Wetlands
- Water
- Road

- Abandoned/Discontinued Rd
- Conservation Easement
- Easement
- Private

# MILFORD, NH

This document has been prepared to show approximate lot location only. Information shown is not to be used for deed descriptions. The Community Development Department maintains a continuing program to identify and correct errors. The Department makes no claims to the validity or reliability, or to any implied uses of this representation.



Date:  
April 2022

1 inch approx. 300 feet



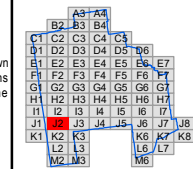
# J1





# MILFORD, NH

This document has been prepared to show approximate lot location only. Information shown is not to be used for deed descriptions. The Community Development Department maintains a continuing program to identify and correct errors. The Department makes no claims to the validity or reliability, or to any implied uses of this representation.



Date:  
April 2022

1 inch approx. 300 feet



## J2





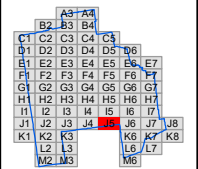




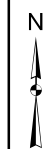
- Parcel
- Town Owned Land
- Cemetery
- State
- Class VI
- Wetlands
- Water
- Road
- Abandoned/Discontinued Rd
- Conservation Easement
- Easement
- Private

# MILFORD, NH

This document has been prepared to show approximate lot location only. Information shown is not to be used for deed descriptions. The Community Development Department maintains a continuing program to identify and correct errors. The Department makes no claims to the validity or reliability, or to any implied uses of this representation.



Date:  
April 2022  
1 inch approx. 300 feet



## J5



REVISED & REPRINTED BY  
**CAI Technologies**  
Precision Mapping. Geospatial Solutions.

11 Pleasant Street, Littleton, NH 03561  
800.322.4540 - www.cai-tech.com



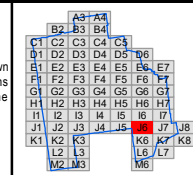
Parcel  
Town Owned Land  
Cemetery  
State

Class VI  
Wetlands  
Water  
Road

Abandoned/Discontinued Rd  
Conservation Easement  
Easement  
Private

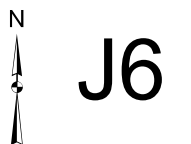
# MILFORD, NH

This document has been prepared to show approximate lot location only. Information shown is not to be used for deed descriptions. The Community Development Department maintains a continuing program to identify and correct errors. The Department makes no claims to the validity or reliability, or to any implied uses of this representation.




Date:  
April 2022

1 inch approx. 300 feet





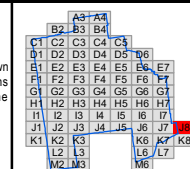




- |   |  |   |
|---|--|---|
|  Parcel          |  Class VI |  Abandoned/Discontinued Rd |
|  Town Owned Land |  Wetlands |  Conservation Easement     |
|  Cemetery        |  Water    |  Easement                  |
|  State           |  Road     |  Private                   |

# MILFORD, NH

This document has been prepared to show approximate lot location only. Information shown is not to be used for deed descriptions. The Community Development Department maintains a continuing program to identify and correct errors. The Department makes no claims to the validity or reliability, or to any implied uses of this representation.




**Date:**  
**April 2022**

1 inch approx. 300 feet



J8



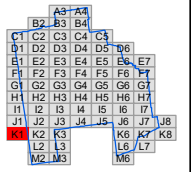
- Parcel
- Town Owned Land
- Cemetery
- State

- Class VI
- Wetlands
- Water
- Road

- Abandoned/Discontinued Rd
- Conservation Easement
- Easement
- Private

# MILFORD, NH

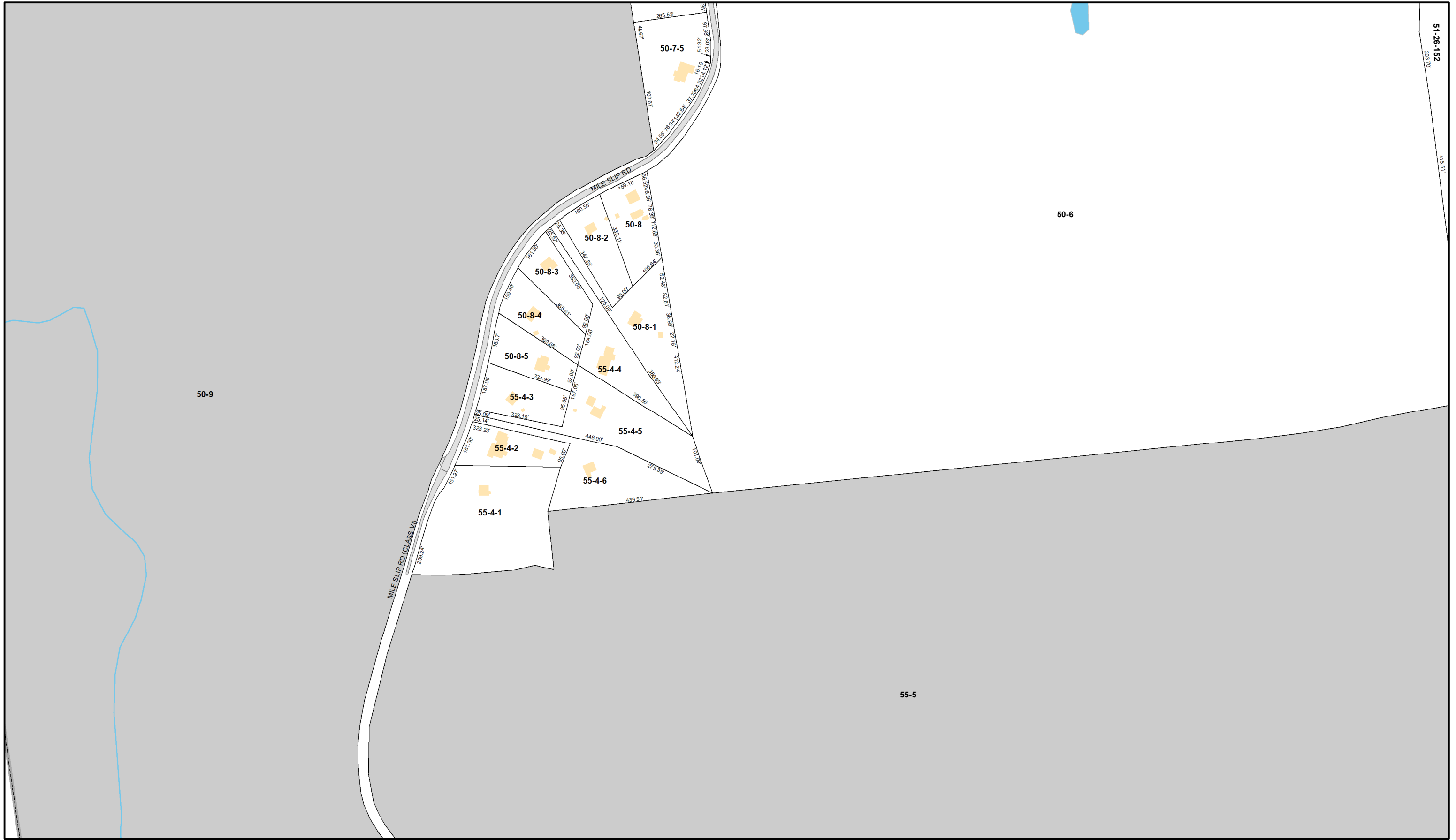
This document has been prepared to show approximate lot location only. Information shown is not to be used for deed descriptions. The Community Development Department maintains a continuing program to identify and correct errors. The Department makes no claims to the validity or reliability, or to any implied uses of this representation.



Date:  
April 2022  
1 inch approx. 300 feet



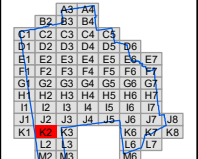
# K1



- Parcel
- Town Owned Land
- Cemetery
- State
- Class VI
- Wetlands
- Water
- Road
- Abandoned/Discontinued Rd
- Conservation Easement
- Easement
- Private

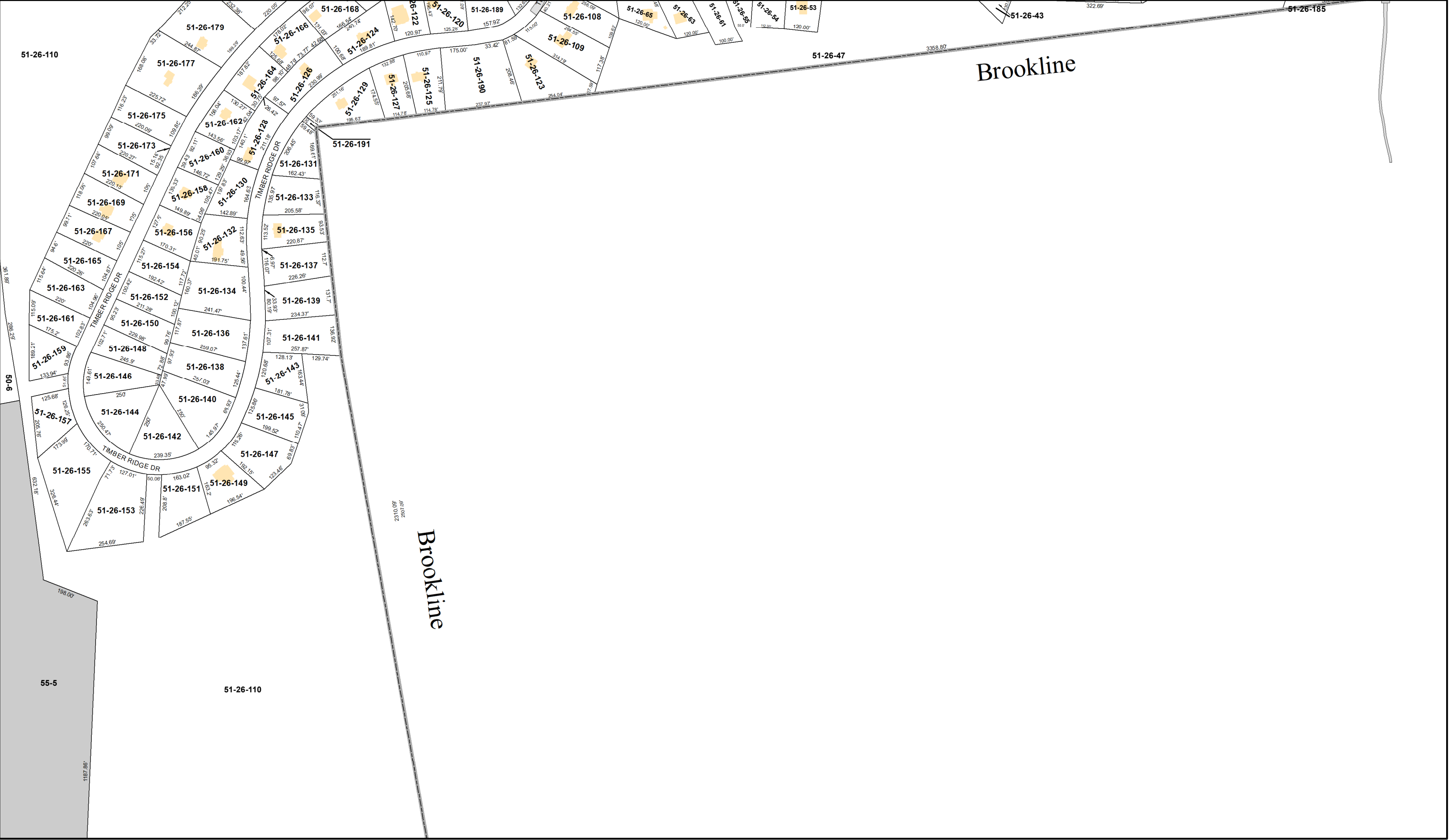
# MILFORD, NH

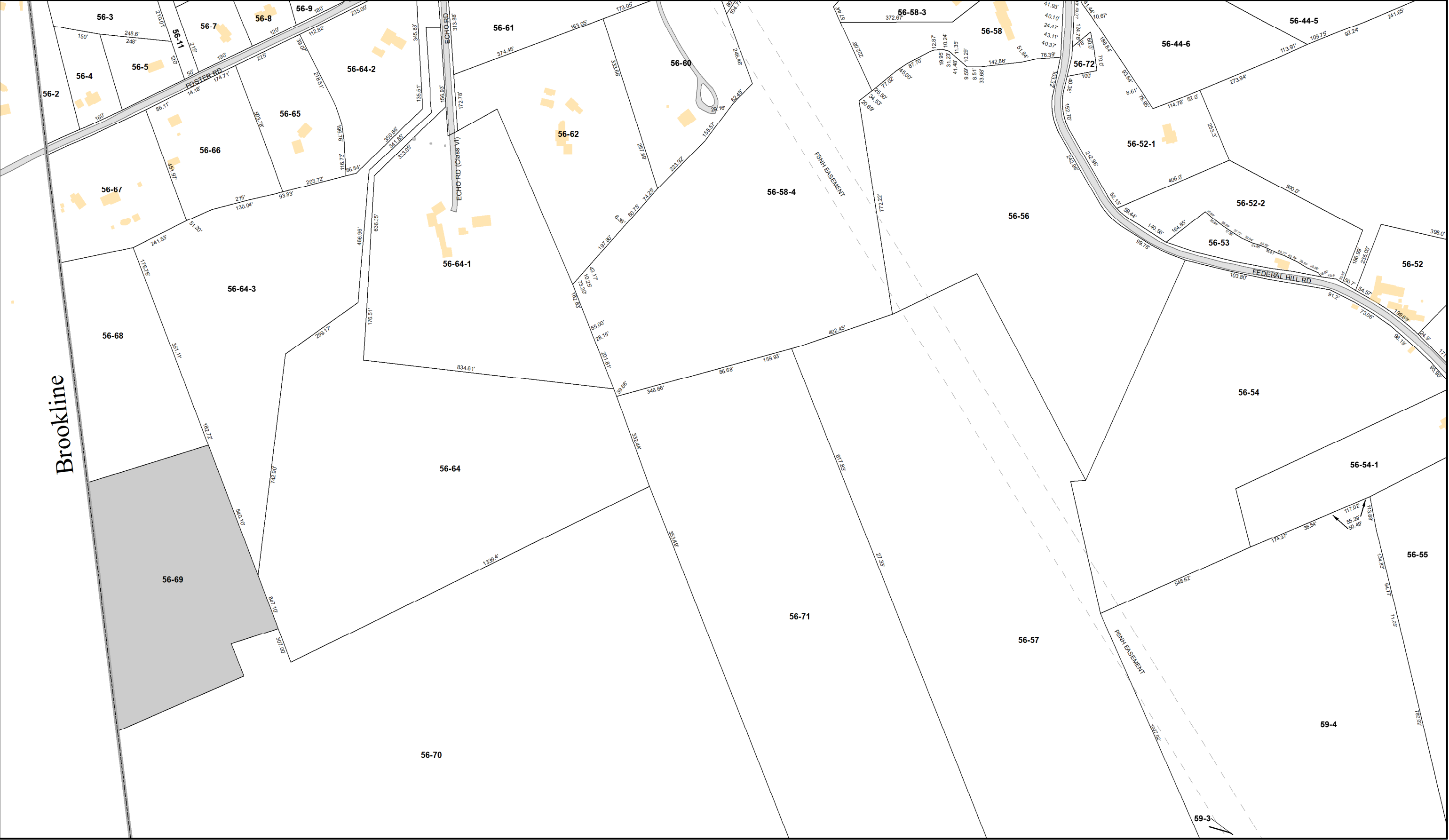
This document has been prepared to show approximate lot location only. Information shown is not to be used for deed descriptions. The Community Development Department maintains a continuing program to identify and correct errors. The Department makes no claims to the validity or reliability, or to any implied uses of this representation.

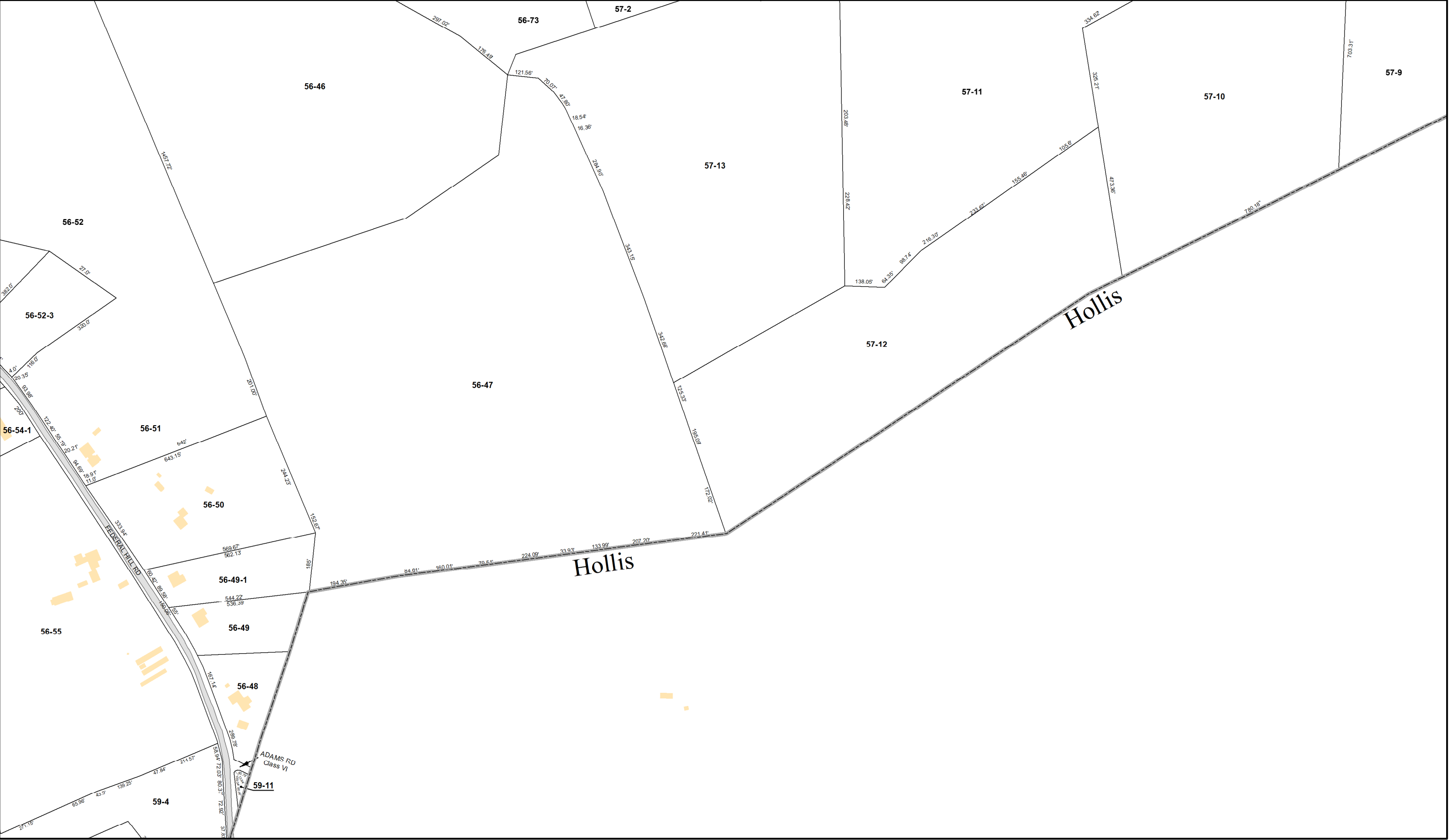


Date:  
April 2022  
1 inch approx. 300 feet














-  Parcel

 Town Owned Land

 Cemetery

 State

 Class VI

 Wetlands

 Water

 Road

 Abandoned/Discontinued Rd

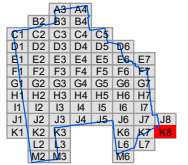
 Conservation Easement

 Easement

Private

# MILFORD, NH

This document has been prepared to show approximate lot location only. Information shown is not to be used for deed descriptions. The Community Development Department maintains a continuing program to identify and correct errors. The Department makes no claims to the validity or reliability, or to any implied uses of this representation.



Date:  
**April 2022**

1 inch approx. 300 feet




# K8





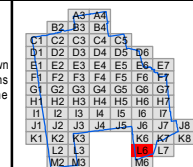




- |   |  |   |
|---|--|---|
|  Parcel          |  Class VI |  Abandoned/Discontinued Rd |
|  Town Owned Land |  Wetlands |  Conservation Easement     |
|  Cemetery        |  Water    |  Easement                  |
|  State           |  Road     |  Private                   |

# MILFORD, NH

This document has been prepared to show approximate lot location only. Information shown is not to be used for deed descriptions. The Community Development Department maintains a continuing program to identify and correct errors. The Department makes no claims to the validity or reliability, or to any implied uses of this representation.




**Date:**  
**April 2022**

1 inch approx. 300 feet

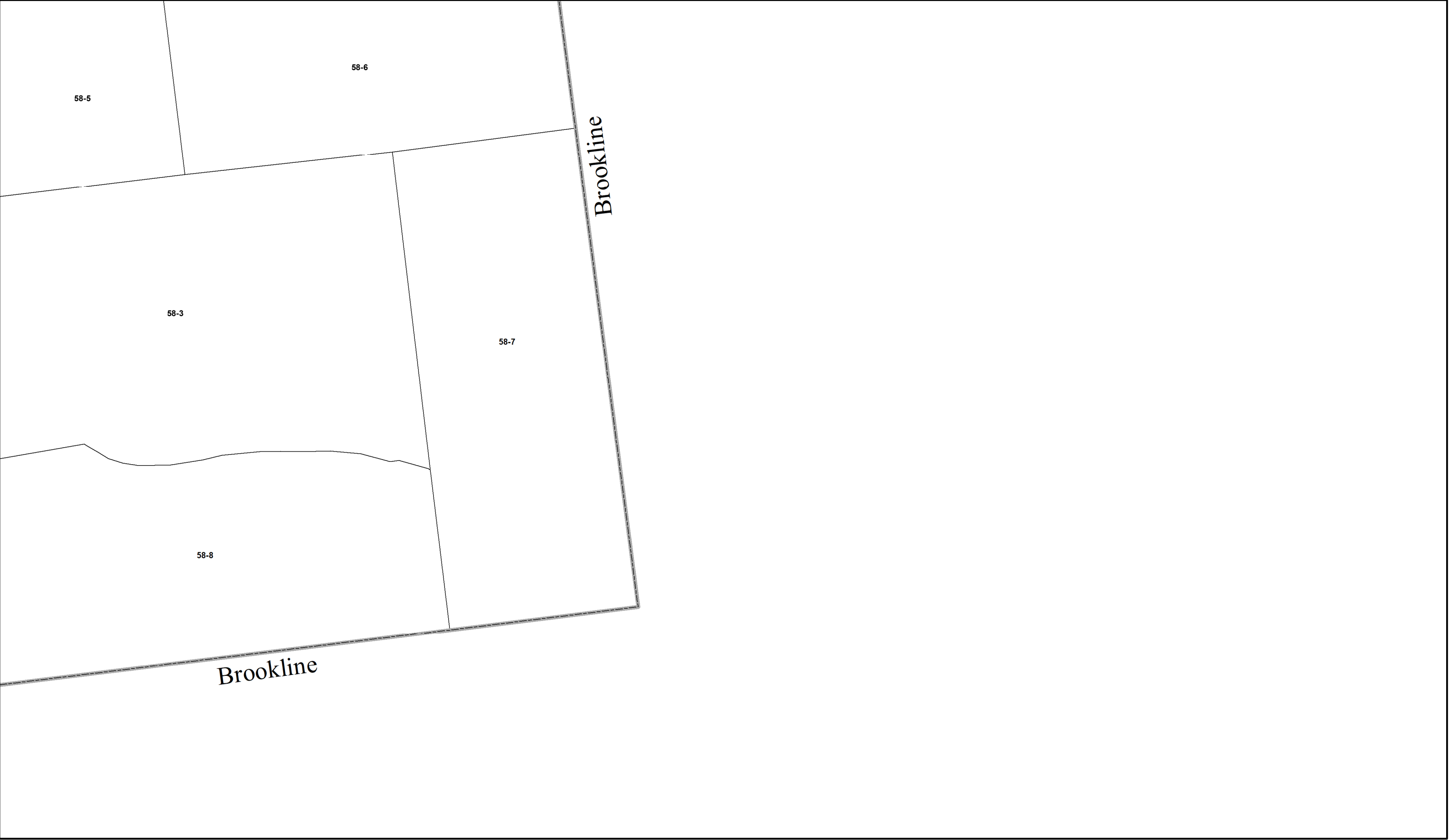


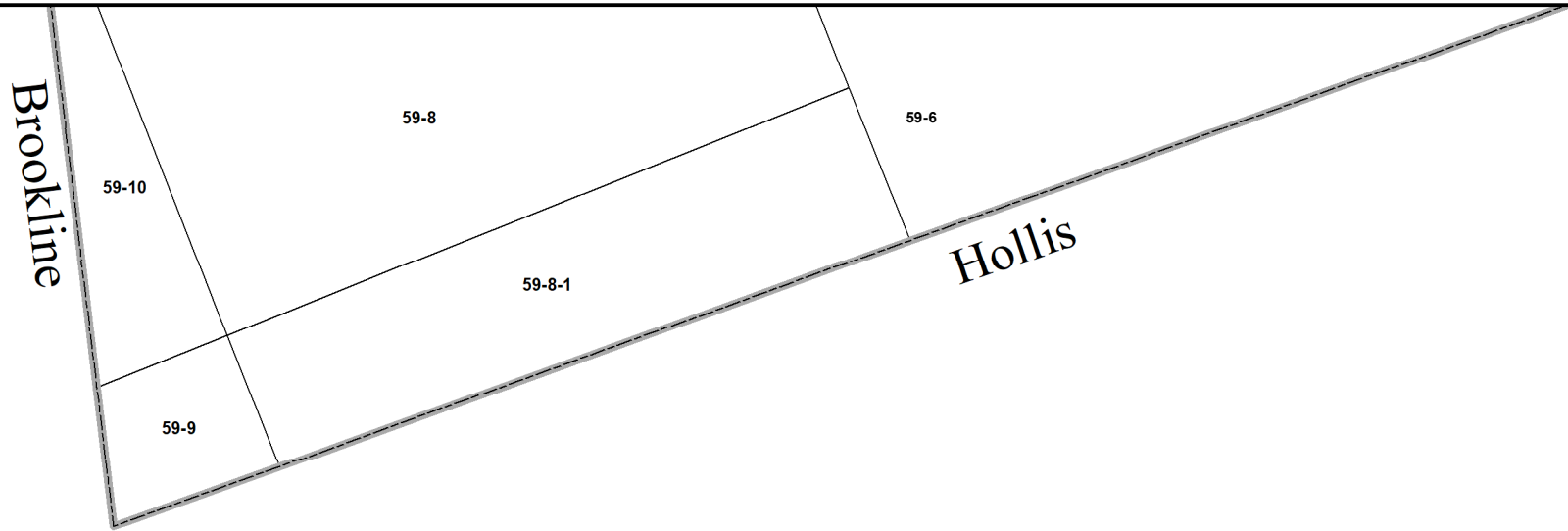
# L6







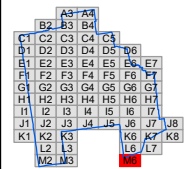




- |                 |          |                           |
|-----------------|----------|---------------------------|
| Parcel          | Class VI | Abandoned/Discontinued Rd |
| Town Owned Land | Wetlands | Conservation Easement     |
| Cemetery        | Water    | Easement                  |
| State           | Road     | Private                   |

# MILFORD, NH

This document has been prepared to show approximate lot location only. Information shown is not to be used for deed descriptions. The Community Development Department maintains a continuing program to identify and correct errors. The Department makes no claims to the validity or reliability, or to any implied uses of this representation.



Date:  
April 2022  
1 inch approx. 300 feet



# M6