



October 12, 2023

Nathaniel Dr.

Stoneyard Dr.

Newly Sub-
divided 11.87ac
Parcel from Lot
69

Town of Milford, NH
1 inch = 277 Feet



CAI Technologies
Precision Mapping, Geospatial Solutions.


www.cai-tech.com




Data shown on this map is provided for planning and informational purposes only. The municipality and CAI Technologies are not responsible for any use for other purposes or misuse or misrepresentation of this map.

Access To The "Q" - (Vic Nathaniel & Stoneyard Drives) - Photos A-G Locations

A









INE YARD DR


D

4
E





1 E



Future Entrance
for The "Q"



F₂

