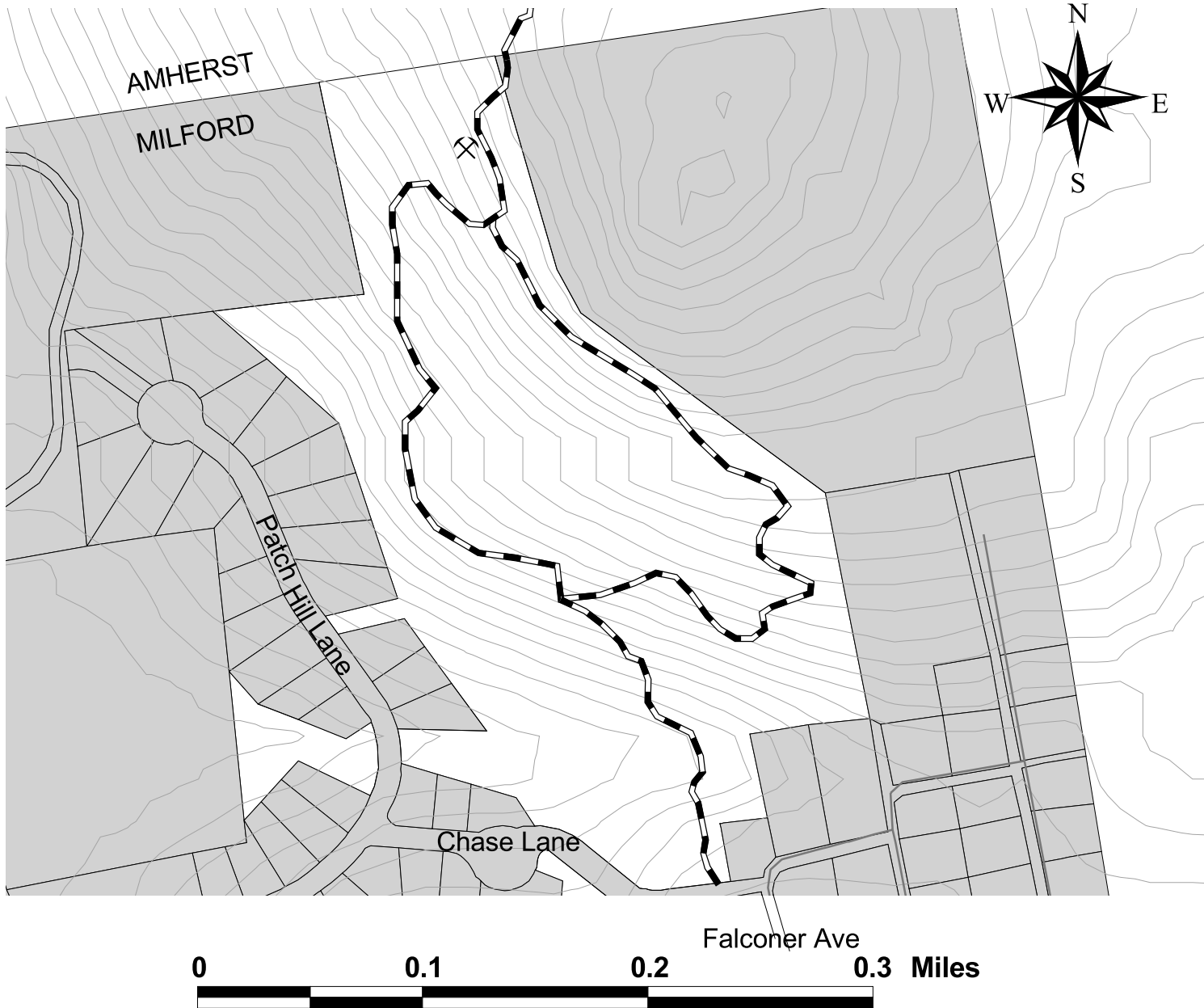




Patch Hill Conservation Land



-  **Old Quarry Site**
-  **Patch Hill Trail**
-  **10 foot contours**
-  **Private Property**

Patch Hill Conservation Land, with our latest trail system, connects Mayflower Hill Town Forest to public trails in Amherst. The Patch Hill Trail starts on Chase Lane, crosses a small brook and climbs up thru forested land to open bedrock near the summit. A spur passes the site of a small quarry operation and continues into Amherst, ending on Lyndeborough Road.