








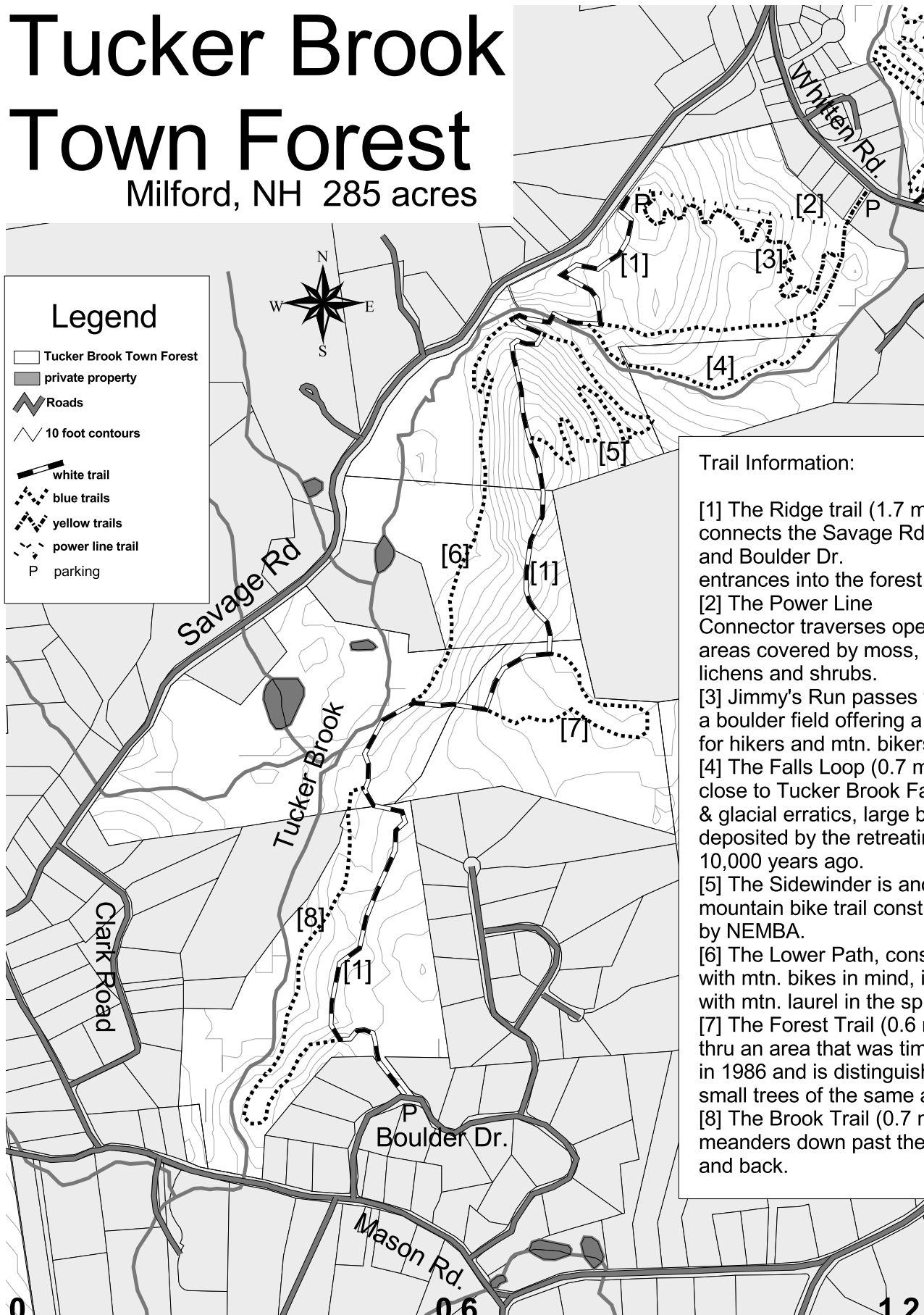
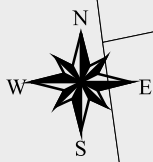


# Tucker Brook Town Forest

Milford, NH 285 acres

**Legend**

-  Tucker Brook Town Forest
-  private property
-  Roads
-  10 foot contours
-  white trail
-  blue trails
-  yellow trails
-  power line trail
-  parking



**Trail Information:**

- [1] The Ridge trail (1.7 mi) connects the Savage Rd. and Boulder Dr. entrances into the forest.
- [2] The Power Line Connector traverses open areas covered by moss, lichens and shrubs.
- [3] Jimmy's Run passes through a boulder field offering a trail for hikers and mtn. bikers alike.
- [4] The Falls Loop (0.7 mi) passes close to Tucker Brook Falls & glacial erratics, large boulders deposited by the retreating glacier 10,000 years ago.
- [5] The Sidewinder is another mountain bike trail constructed by NEMBA.
- [6] The Lower Path, constructed with mtn. bikes in mind, is glorious with mtn. laurel in the spring.
- [7] The Forest Trail (0.6 mi) passes thru an area that was timbered in 1986 and is distinguished by small trees of the same age.
- [8] The Brook Trail (0.7 mi) meanders down past the brook and back.

No trash, no fires, no alcoholic beverages. Use caution, hunting permitted in season.  
This trail guide prepared by the Milford Conservation Commission. Updated 2009